APP CRS	Rwy Ldg	4400
033°	TDZE	458
	Apt Elev	467

RNAV (GPS) RWY 3
RIPLEY (25M)

RNP APCH - GPS.

NA

Use CRX altimeter setting; when not received, use TUP altimeter setting and increase all MDAs 40 feet and visibility Cat C ⅛ SM. Procedure NA at night. Rwy 3 helicopter visibility reduction below 1 SM NA.

MISSED APPROACH: Climb to 2400 direct HADAG and hold.

CRX AWOS-3PT	MEMPHIS CENTER	UNICOM
118.675	135.9 260.6	122.8 (CTAF) L

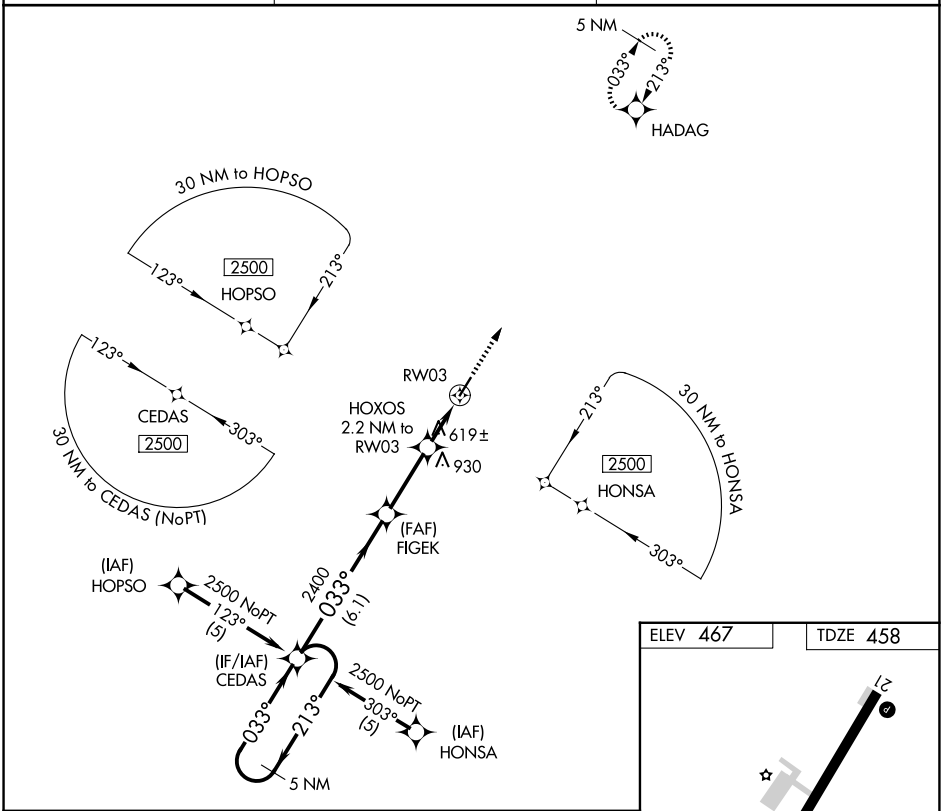



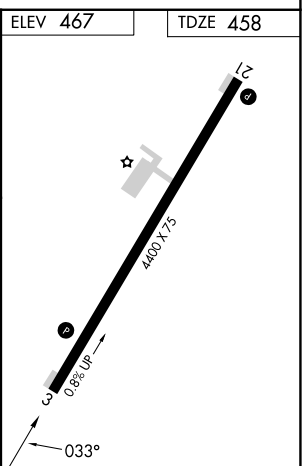

CATEGORY	A	B	C	D
LNAV MDA	940-1 482 (500-1)		940-1⅜ 482 (500-1⅜)	NA

SC-4, 03 SEP 2026 to 01 OCT 2026
SC-4, 03 SEP 2026 to 01 OCT 2026