RNAV (GPS) RWY 36
FREEWAY (W00)

APP CRS	Rwy Ldg	2190
344°	TDZE	168
	Apt Elev	168

RNP APCH.

NA — Procedure NA at night. Rwy 36 helicopter visibility reduction below 1 SM NA. Use Fort Meade (Odenton) altimeter setting; when not received, use College Park altimeter setting and increase all MDAs 20 feet.

MISSED APPROACH: Climbing right turn to 2000 direct DEALE and hold.

FME AWOS-3	POTOMAC APP CON	UNICOM
123.925	128.0 335.5	123.075 (CTAF) L

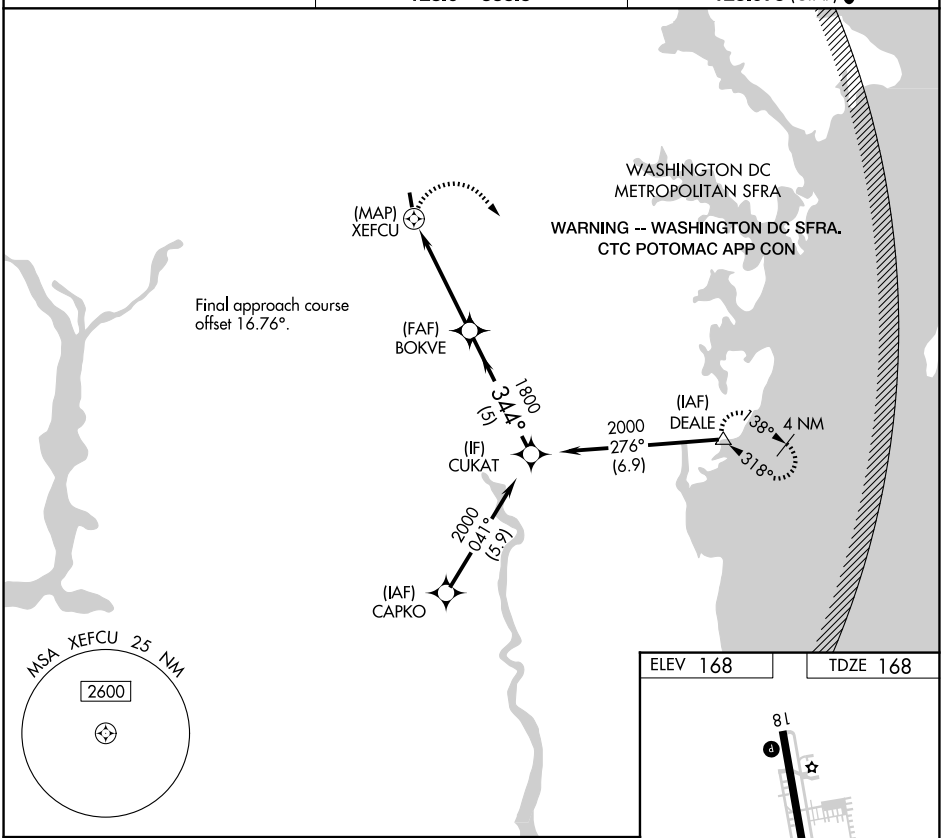

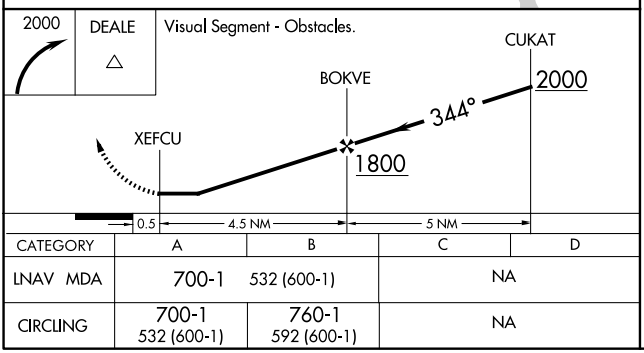

CATEGORY	A	B	C	D
LNAV MDA	700-1 532 (600-1)		NA	
CIRCLING	700-1 532 (600-1)	760-1 592 (600-1)	NA	

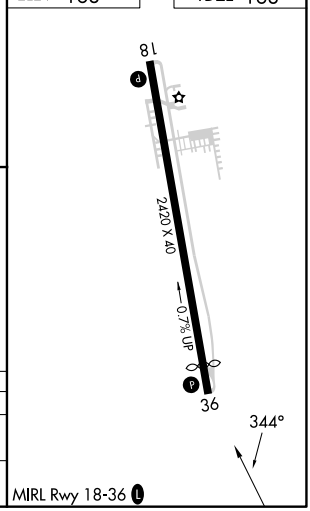

NE-3, 03 SEP 2026 to 01 OCT 2026

NE-3, 03 SEP 2026 to 01 OCT 2026