APP CRS	Rwy Ldg	15001
349°	TDZE	9
	Apt Elev	9

RNAV (GPS) RWY 33
SPACE FLORIDA LAUNCH AND LANDING FACILITY (TTS)

RNP APCH-GPS.

Rwy 33 helicopter visibility reduction below 1 SM NA.
Inop table does not apply. Use Melbourne altimeter setting.

ALSF-2

MISSED APPROACH: Climb to 8000 direct MISSL and right turn on track 079° to BLKHL and on track 133° to COMET and hold, continue climb-in-hold to 8000.

ORLANDO APP CON	NASA TOWER ★	GND CON
134.95 281.425	128.55 (CTAF) 284.0	121.75

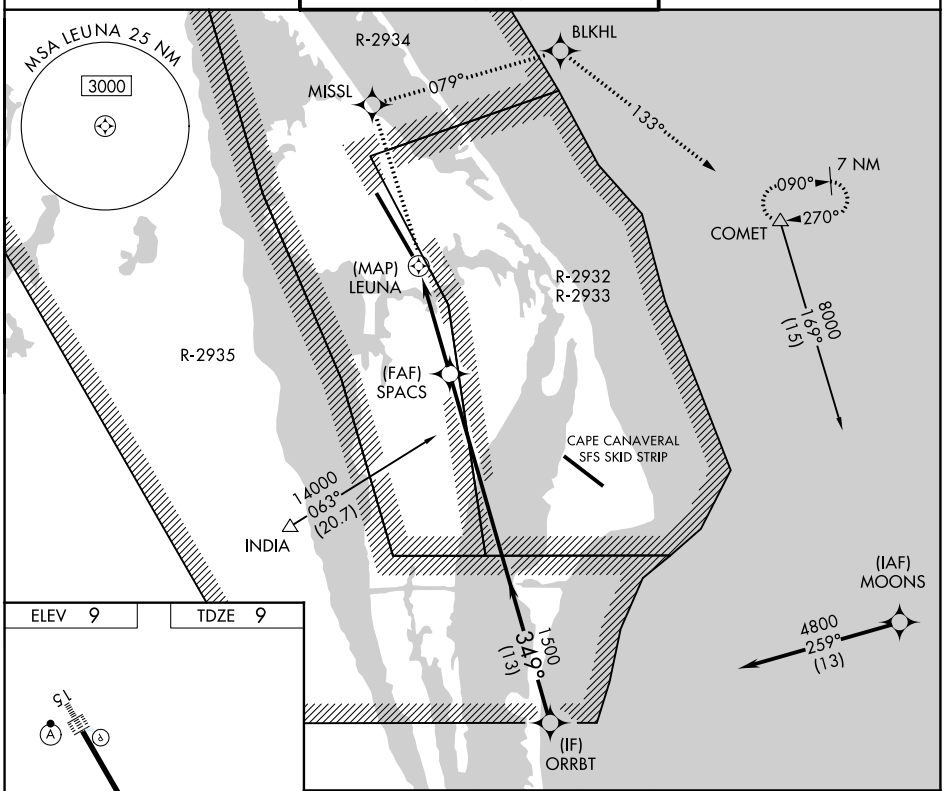

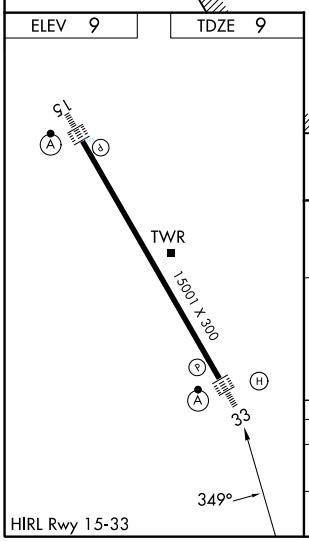

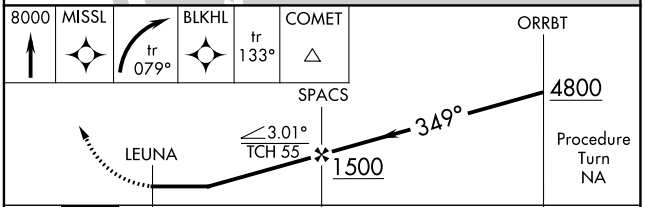

CATEGORY	A	B	C	D	E
LNAV MDA	540-1 530 (600-1)			540-1¼ 530 (600-1¼)	
CIRCLING	540-1 531 (600-1)		1020-3 1011 (1100-3)		

SE-3, 03 SEP 2026 to 01 OCT 2026

SE-3, 03 SEP 2026 to 01 OCT 2026