APP CRS	Rwy Ldg	N/A
124°	TDZE	N/A
	Apt Elev	1130

RNAV (GPS)-A
GRANTS PASS (3S8)

RNP APCH-GPS.

Circling NA northeast of Rwy 13-31.
Circling Rwy 13 NA at night.
Rwy 13 helicopter visibility restriction below 1 SM NA.

MISSED APPROACH: Climb to 3200 then climbing right turn to 6600 direct WALVI and hold, continue climb-in-hold to 6600.

AWOS-3PT	CASCADE APP CON ★	UNICOM
120.0	124.3 379.9	122.8 (CTAF) L

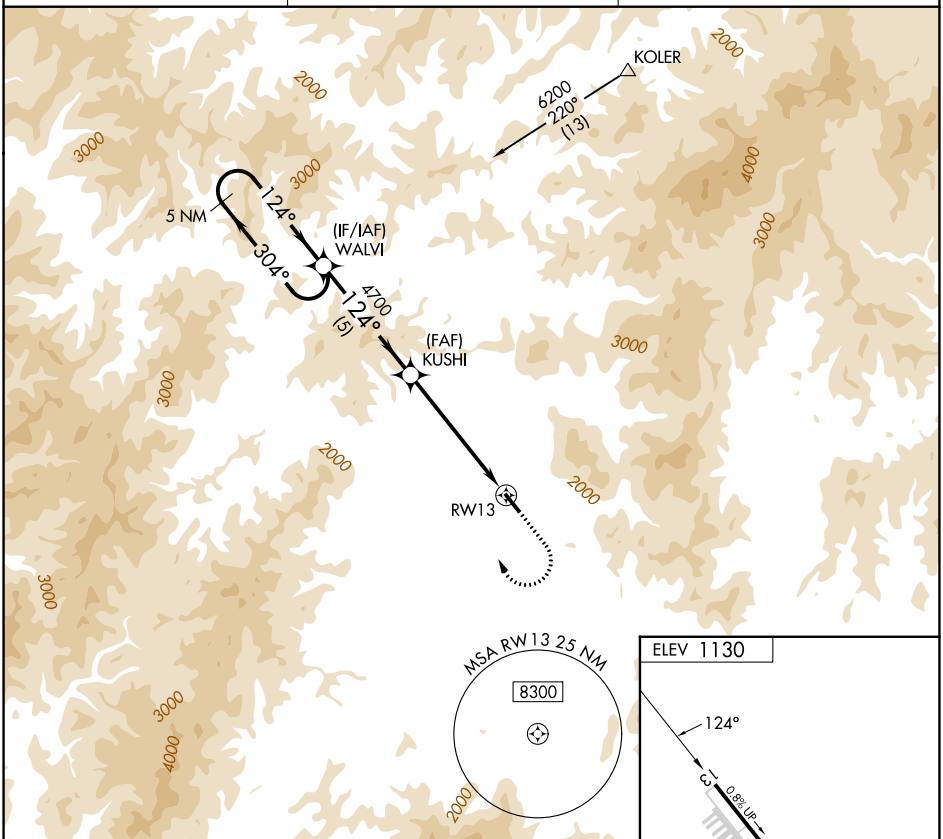

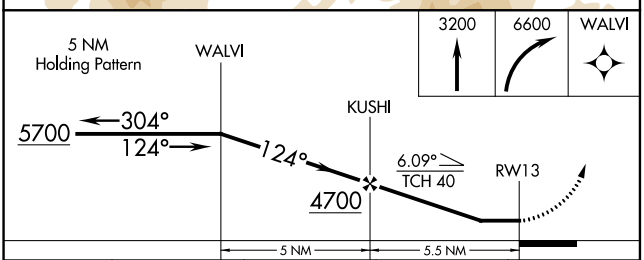

CATEGORY	A	B	C	D
CIRCLING	2920-1¼ 1790 (1800-1¼)	2920-1½ 1790 (1800-1½)	NA	

ELEV 1130

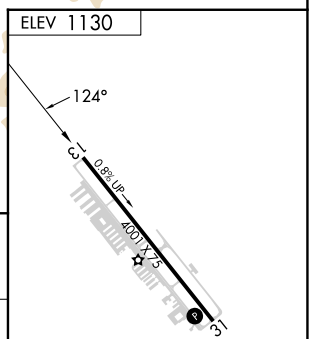

REIL Rwys 13 and 31 L
MIRL Rwy 13-31 L

NW-1, 03 SEP 2026 to 01 OCT 2026