APP CRS	Rwy Ldg	5501
198°	TDZE	2131
	Apt Elev	2131

RNAV (GPS) Y RWY 20
SANDPOINT (SZT)

RNP APCH.

Circling NA west of Rwy 2-20. Rwy 20 helicopter visibility reduction below ¾ SM NA. VDP NA with Deer Park altimeter setting. When local altimeter not received, use Deer Park altimeter setting and increase all MDA 120 feet.

-16°C

MISSED APPROACH: Climb to 6600 direct BILOE and hold, continue climb in hold to 6600.

AWOS-2	SEATTLE CENTER	UNICOM
135.425	123.95 290.55	122.7 (CTAF) L

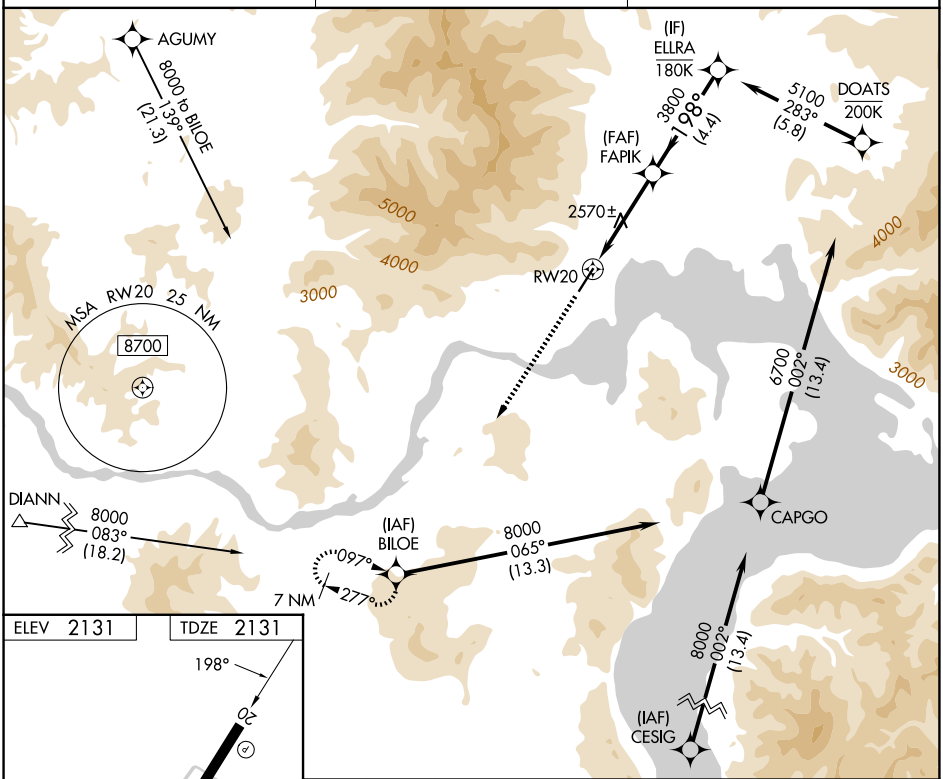

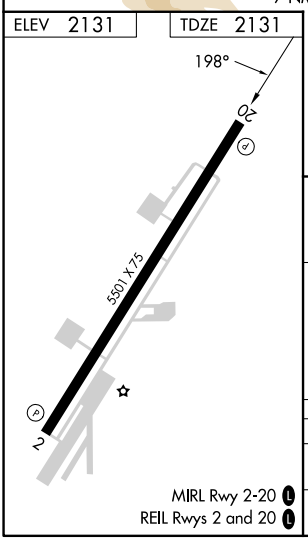

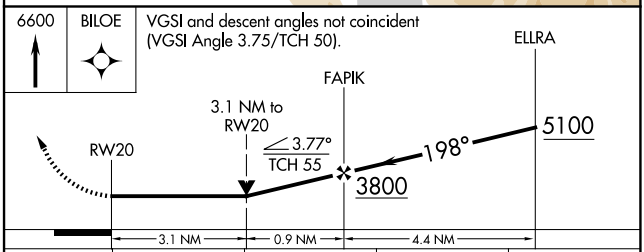

CATEGORY	A	B	C	D
LNAV MDA	3400-1¼ 1269 (1300-1¼)	3400-1½ 1269 (1300-1½)	3400-3 1269 (1300-3)	NA
CIRCLING	3400-1¼ 1269 (1300-1¼)	3400-1½ 1269 (1300-1½)	3400-3 1269 (1300-3)	NA

NW-1, 03 SEP 2026 to 01 OCT 2026
NW-1, 03 SEP 2026 to 01 OCT 2026