WAAS CH 82436 W13A	APP CRS 133°	Rwy Ldg 8310 TDZE 479 Apt Elev 487

RNAV (GPS) Z RWY 13R
DALLAS LOVE FLD (DAL)

RNP APCH - GPS.

LNAV procedure NA during simultaneous operations. Simultaneous approach authorized.
For uncompensated Baro-VNAV systems, LNAV/VNAV NA below -15°C or above 54°C.
Use of FD or AP required during simultaneous operations.

MISSED APPROACH:
Climb to 3000 direct ENAVE and on track 151° to TACKE and hold.

D-ATIS	LONE STAR APP CON	LOVE TOWER	GND CON
120.15	124.3 282.275 (N) 125.2 343.65 (S)	123.7 239.3	121.75 348.6

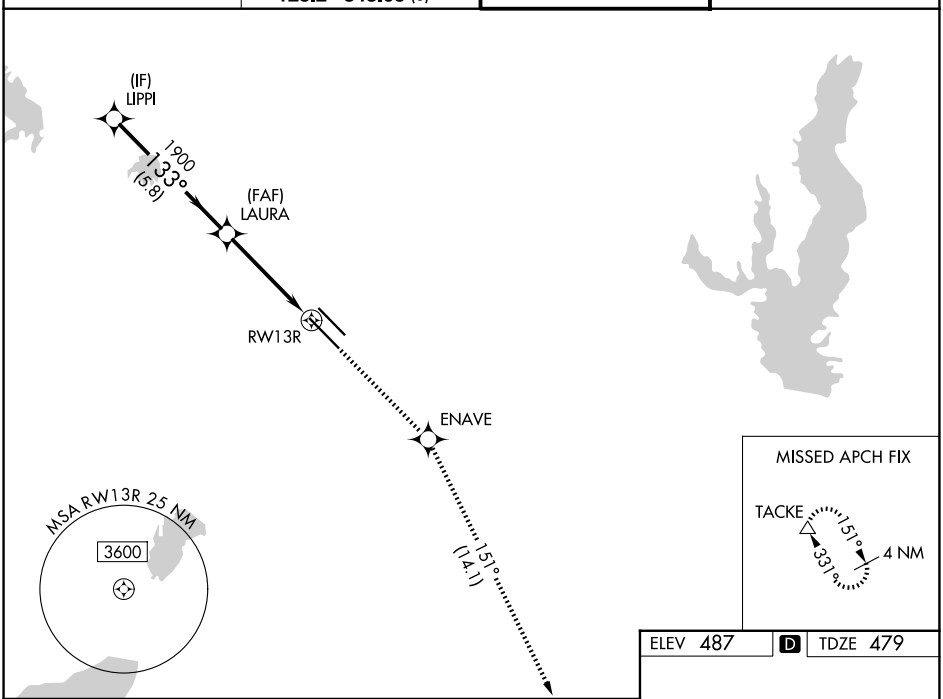

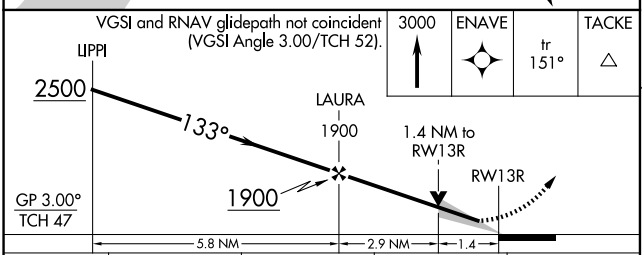

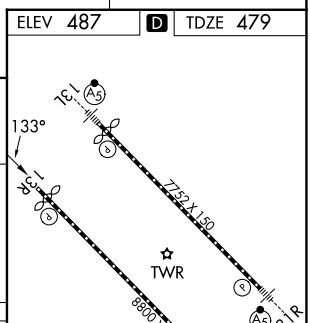

CATEGORY	A	B	C	D
LPV DA	679/40 200 (200-¾)			
LNAV/VNAV DA	834/55 355 (400-1)			
LNAV MDA	980/55 501 (500-1)		980-1⅜ 501 (500-1⅜)	
CIRCLING	1080-1 593 (600-1)	1140-1 653 (700-1)	1280-2¼ 793 (800-2¼)	1520-3 1033 (1100-3)

TDZL/RCLS Rwys 13L and 31L
HIRL Rwys 13L-31R and 13R-31L

SC-2, 01 OCT 2026 to 29 OCT 2026

SC-2, 01 OCT 2026 to 29 OCT 2026