LOC/DME I-DBF	APP CRS	Rwy Ldg	10293
109.7	250°	TDZE	34
Chan 34		Apt Elev	34

ILS or LOC RWY 25R
DAYTONA BEACH INTL (DAB)

MALSR

MISSED APPROACH: Climb to 500 then climbing left turn to 3000 on heading 150° and OMN VORTAC R-161 to SMYRA INT/OMN 18.9 DME and hold, continue climb-in-hold to 3000.

ATIS	DAYTONA APP CON	DAYTONA TOWER	GND CON
132.875	125.8 269.075	120.7 257.8	121.9 348.6

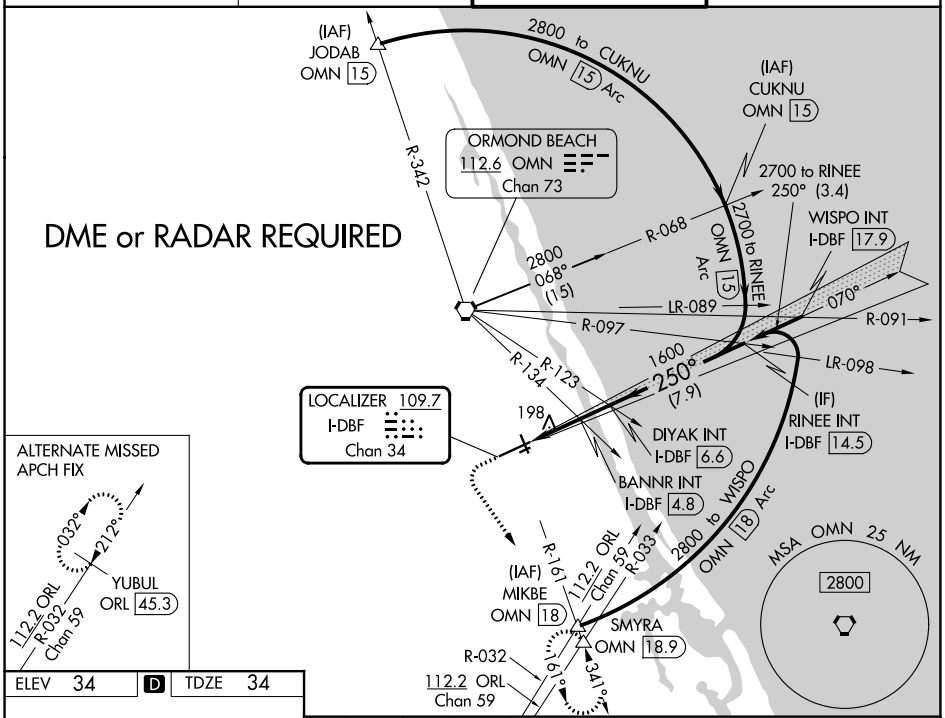

ALTERNATE MISSED APCH FIX

ELEV 34 D TDZE 34

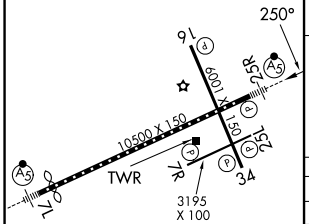

TDZL/RCLS Rwy 7L
HIRL Rwy 7L-25R
MIRL Rwys 7R-25L and 16-34
REIL Rwys 7R, 16, 25L and 34

FAF to MAP 4.8 NM					
Knots	60	90	120	150	180
Min:Sec	4:48	3:12	2:24	1:55	1:36

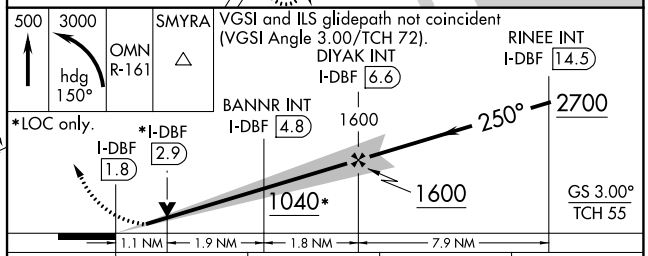

CATEGORY	A	B	C	D
S-ILS 25R	234-½ 200 (200-½)			
S-LOC 25R	1040-¾ 1006 (1100-¾)	1040-1 1006 (1100-1)	1040-2½ 1006 (1100-2½)	
CIRCLING	1040-1¼ 1006 (1100-1¼)	1040-1½ 1006 (1100-1½)	1040-3 1006 (1100-3)	
BANNR FIX MINIMUMS (DUAL VOR RECEIVERS or DME REQUIRED)				
S-LOC 25R	440-½ 406 (500-½)		440-¾ 406 (500-¾)	
CIRCLING	540-1 506 (600-1)		680-1¾ 646 (700-1¾)	700-2 666 (600-2)

SE-3, 01 OCT 2026 to 29 OCT 2026

SE-3, 01 OCT 2026 to 29 OCT 2026