ILS or LOC RWY 26

PHOENIX SKY HARBOR INTL (PHX)

LOC/DME I-CWJ	APP CRS	Rwy Ldg 11489
111.75	258°	TDZE 1135
Chan 54 (Y)		Apt Elev 1135

DME or RADAR required.

Simultaneous approach authorized.

MISSED APPROACH: Climb to 2500 then climbing right turn to 5000 on heading 030° and PXR VORTAC R-336 to AVENT/PXR 15.9 DME and hold.

D-ATIS	PHOENIX APP CON	PHOENIX TOWER	GND CON
127.575	128.65 353.9	118.7 278.8 (8-26) 120.9 254.3 (7L-25R, 7R-25L)	119.75 269.2 (N) 132.55 269.2 (S)

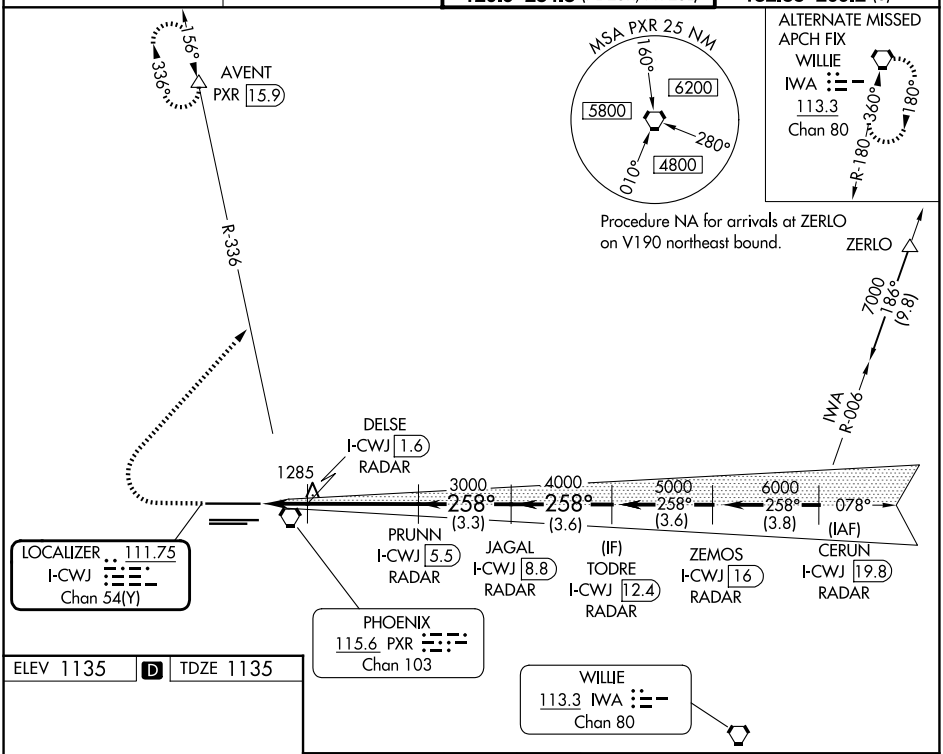

ELEV 1135 | D | TDZE 1135

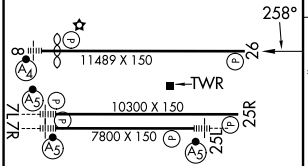

HIRL Rwys 8-26, 7L-25R and 7R-25L
REIL Rwy 26

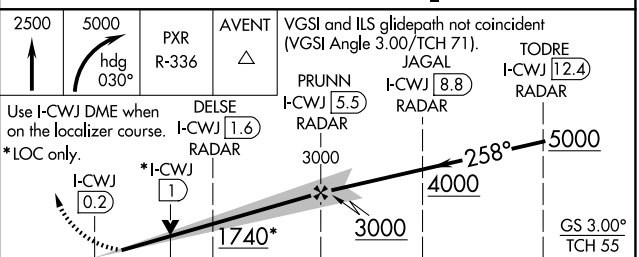

FAF to MAP 5.7 NM

Knots	60	90	120	150	180
Min:Sec	5:42	3:48	2:51	2:17	1:54

CATEGORY	A	B	C	D
S-ILS 26	1385-¾ 250 (300-¾)			
S-LOC 26	1580-1 445 (500-1)		1580-1⅜ 445 (500-⅜)	
CIRCLING	1740-1 605 (700-1)		2040-2¾ 905 (1000-2¾)	2560-3 1425 (1500-3)

SW-4, 01 OCT 2026 to 29 OCT 2026