TACAN RWY 32L
MOFFETT FEDERAL AIRFIELD (NUQ)

TACAN NUQ Chan 123 (117.6)	APP CRS 321°	Rwy Ldg 7521 TDZE 36 Apt Elev 37

RADAR required for procedure entry.

Rwy 32L helicopter visibility reduction below ¾ SM NA.

MISSED APPROACH: Climb to 3200 on NUQ TACAN R-321 to PEYIC/16 DME and hold.

ATIS	NORCAL APP CON	MOFFETT TOWER ★	GND CON
124.175 283.0	120.1 290.25	119.55 (CTAF) L 259.65	121.85 278.95

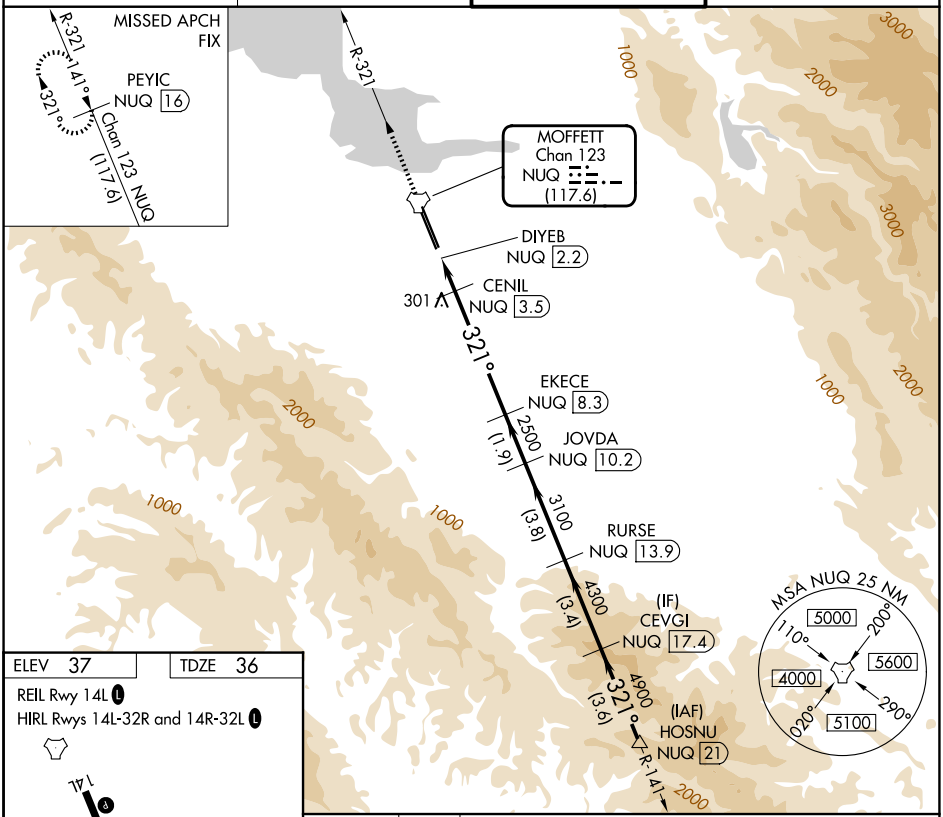

ELEV 37	TDZE 36

REIL Rwy 14L L

HIRL Rwys 14L-32R and 14R-32L L

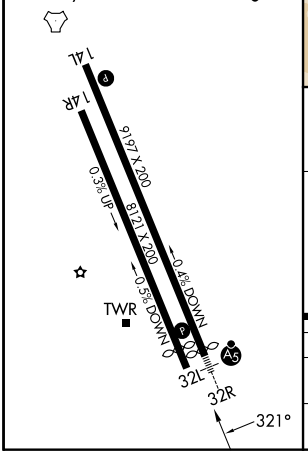

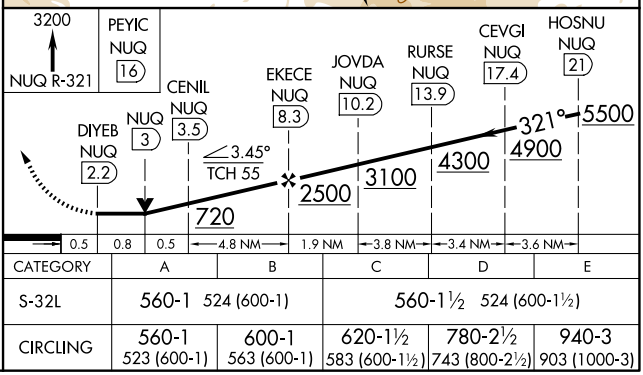

CATEGORY	A	B	C	D	E
S-32L	560-1 524 (600-1)		560-1½ 524 (600-1½)		
CIRCLING	560-1 523 (600-1)	600-1 563 (600-1)	620-1½ 583 (600-1½)	780-2½ 743 (800-2½)	940-3 903 (1000-3)

SW-2, 01 OCT 2026 to 29 OCT 2026

SW-2, 01 OCT 2026 to 29 OCT 2026