ILS or LOC RWY 29
GAINESVILLE RGNL (GNV)

LOC I-GNV	APP CRS	Rwy Ldg	7504
111.3	286°	TDZE	122
		Apt Elev	151

DME required. RADAR required for procedure entry at DANTE.

When local altimeter setting not received, use OCF altimeter setting and increase S-ILS 29 DA to 403 feet; increase all MDAs 100 feet and S-LOC 29 visibility Cat C/D to RVR 6000, and Circling visibility Cat C/D ½ SM. For inop ALS when using OCF altimeter setting, increase S-ILS 29 all Cats visibility to RVR 4500. * RVR 1800 authorized with use of FD or AP or HUD to DA (NA when using OCF altimeter setting.)

MALSR

MISSED APPROACH: Climb to 1100 then climbing left turn to 2000 on heading 140° and OCF VORTAC R-355 to JODON/OCF 16 DME and hold.

ATIS	JACKSONVILLE APP CON	GAINESVILLE TOWER*	GND CON	UNICOM
127.15	118.175 338.25	119.55 (CTAF) L 353.7	121.7	122.95

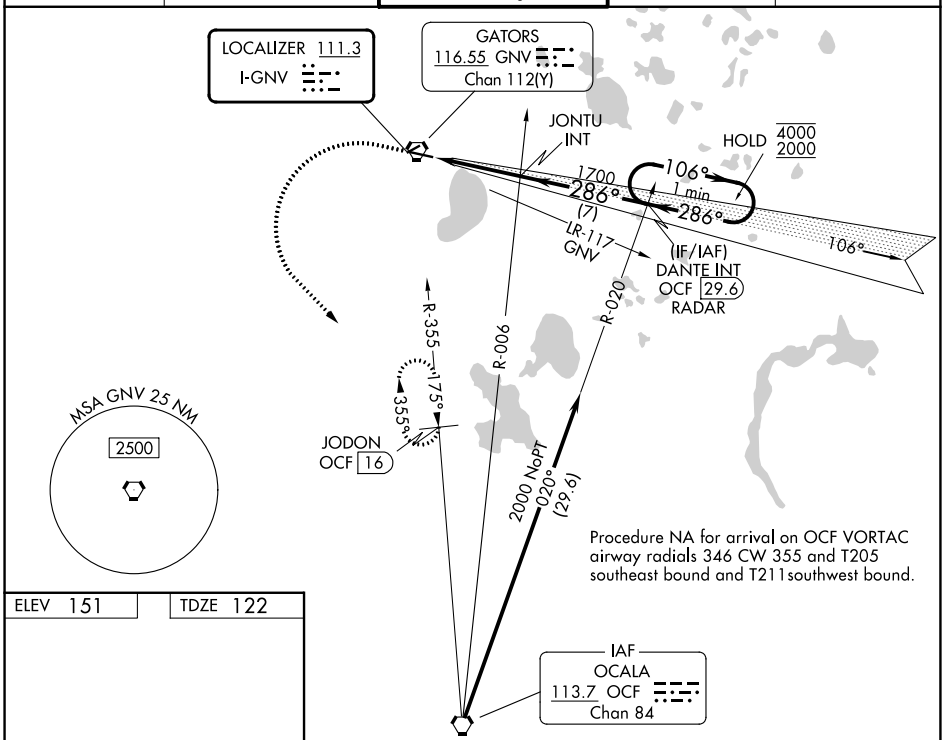

ELEV 151 TDZE 122

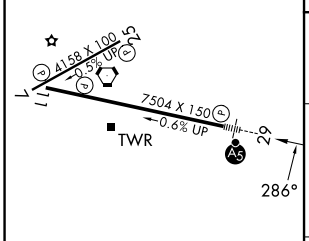

REIL Rwy 11
MIRL Rwy 7-25 L
HIRL Rwy 11-29 L

FAF to MAP 4.8 NM					
Knots	60	90	120	150	180
Min:Sec	4:48	3:12	2:24	1:55	1:36

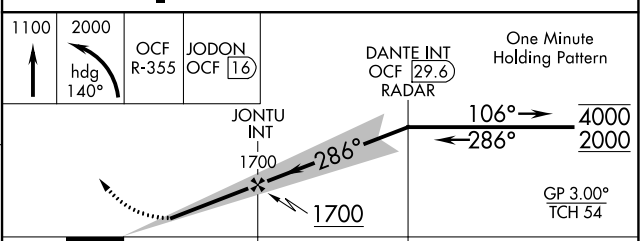

CATEGORY	A	B	C	D
S-ILS 29 *	322/24 200 (200-½)			
S-LOC 29	580/24 458 (500-½)		580/45 458 (500-⅞)	
CIRCLING	620-1 469 (500-1)	700-1 549 (600-1)	760-1¾ 609 (700-1¾)	820-2 669 (700-2)

SE-3, 01 OCT 2026 to 29 OCT 2026