APP CRS	Rwy Ldg	3666
329°	TDZE	8
	Apt Elev	9

RNAV (GPS) RWY 33
GROTON-NEW LONDON (GON)

RNP APCH - GPS.

Rwy 33 helicopter visibility reduction below ¾ SM NA.

MISSED APPROACH: Climbing right turn to 2000 direct SUFOK and hold.

ATIS	PROVIDENCE APP CON ★	GROTON TOWER ★	GND CON
127.0	125.75 319.2	125.6 (CTAF) L 236.775	121.65 236.775

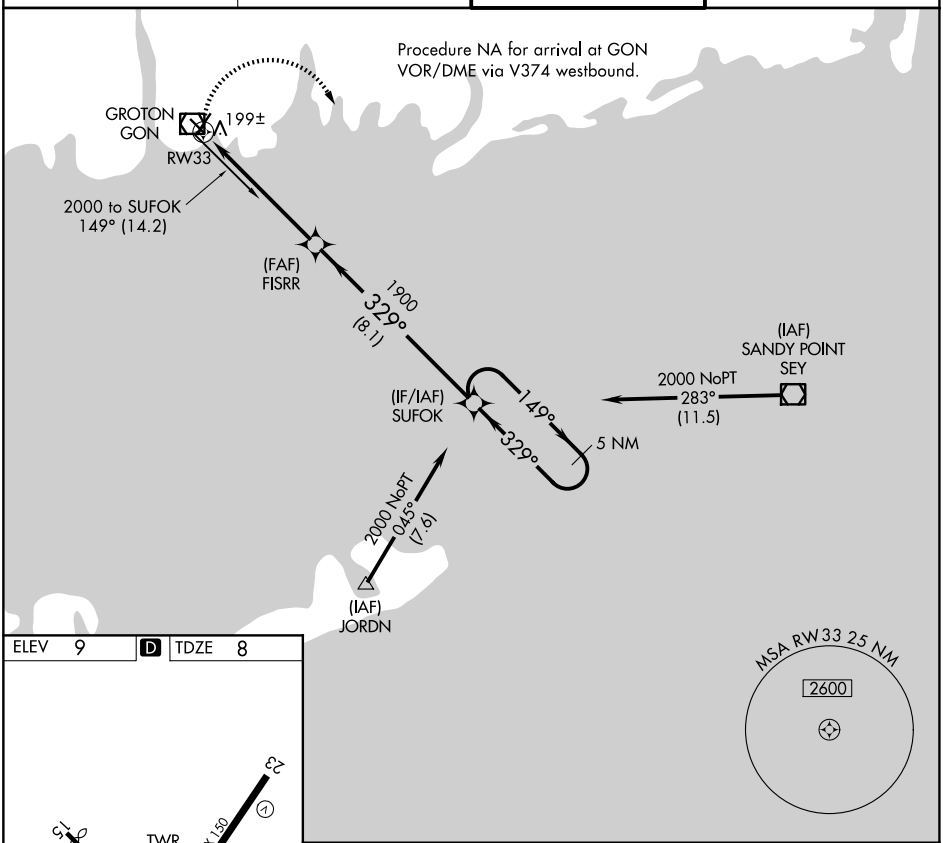

ELEV 9 D TDZE 8

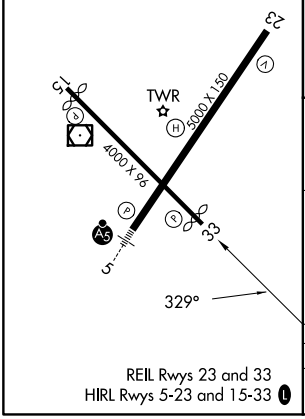

REIL Rwys 23 and 33
HIRL Rwys 5-23 and 15-33 L

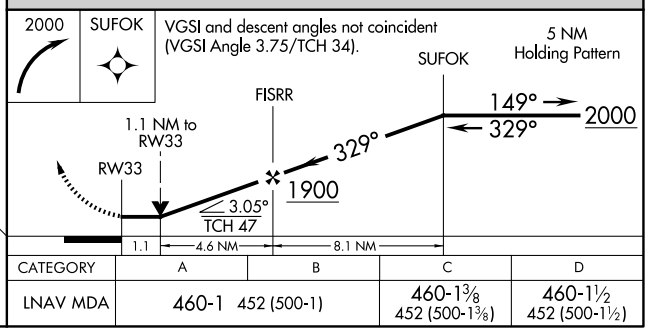

CATEGORY	A	B	C	D
LNAV MDA	460-1 452 (500-1)		460-1⅜ 452 (500-1⅜)	460-1½ 452 (500-1½)

NE-1, 01 OCT 2026 to 29 OCT 2026

NE-1, 01 OCT 2026 to 29 OCT 2026