WAAS CH 46486 W04B	APP CRS 044°	Rwy Ldg 7178 TDZE 5097 Apt Elev 5102

RNAV (GPS) Z RWY 4
YELLOWSTONE RGNL (COD)

RNP APCH - GPS.

-9°C

Baro-VNAV NA. Rwy 4 helicopter visibility reduction below ¾ SM NA.

MALSF

MISSED APPROACH: Climb to 7000 then climbing left turn to 8400 direct SEZJI and hold.

AWOS-3PT	SALT LAKE CENTER	UNICOM
135.075	127.75 351.9	122.8 (CTAF) L

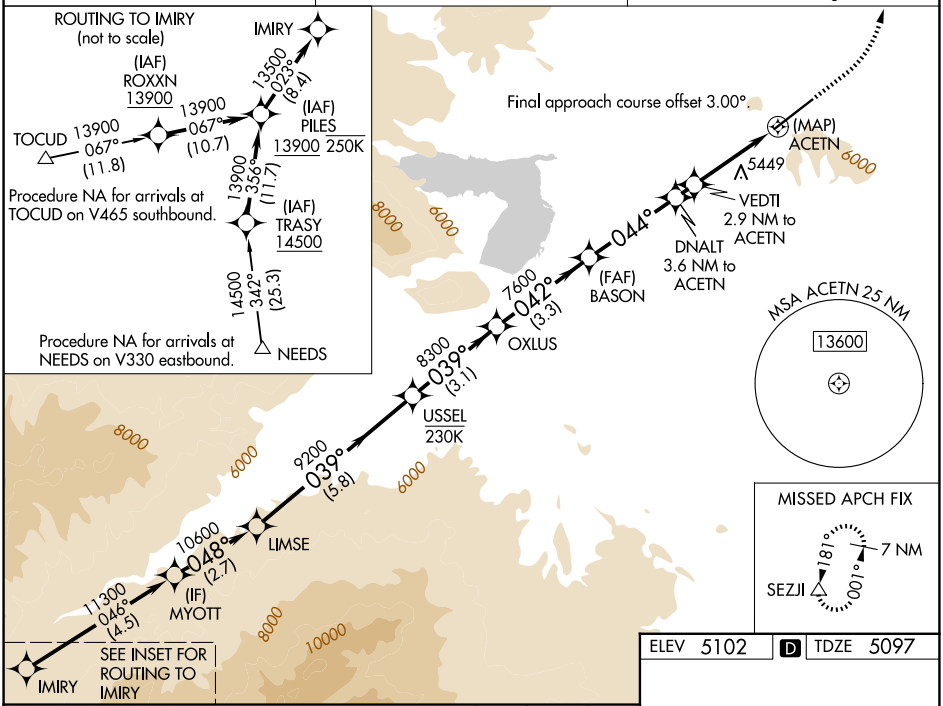

ELEV 5102	D	TDZE 5097

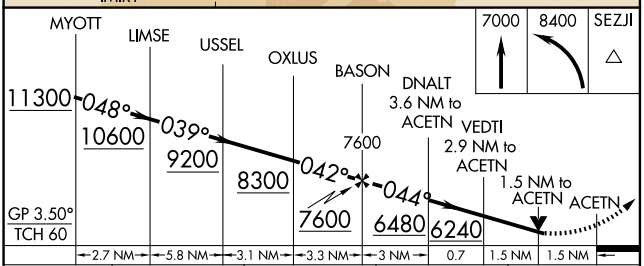

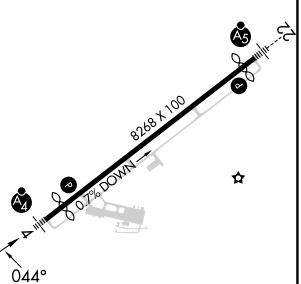

CATEGORY	A	B	C	D
LPV DA	5785-1¾ 688 (700-1¾)			
LNAV/VNAV DA	5700-1½ 603 (600-1½)			
LNAV MDA	5700-¾ 603 (600-¾)		5700-1½ 603 (600-1½)	
CIRCLING	5800-1 698 (700-1)	5920-1¼ 818 (900-1¼)	5960-2½ 858 (900-2½)	7020-3 1918 (2000-3)

HIRL Rwy 4-22 L
REIL Rwy 22 L
REIL Rwy 4

NW-1, 01 OCT 2026 to 29 OCT 2026