ILS or LOC RWY 5
BAXTER COUNTY (BPK)

LOC/DME I-BPK	APP CRS	Rwy Ldg	5000
111.95	049°	TDZE	928
Chan 56 (Y)		Apt Elev	928

DME required for LOC only.

Circling NA for Cat C, southeast of Rwy 5-23. Procedure NA at night.
Rwy 5 helicopter visibility reduction below 1 SM NA.

MISSED APPROACH: Climb to 2000, then climbing right turn to 3100 on heading 230° and HRO R-094 to COYAB INT/I-BPK 12 DME and hold.

ASOS	MEMPHIS CENTER	UNICOM
133.975	126.85 281.55	123.0 (CTAF) L

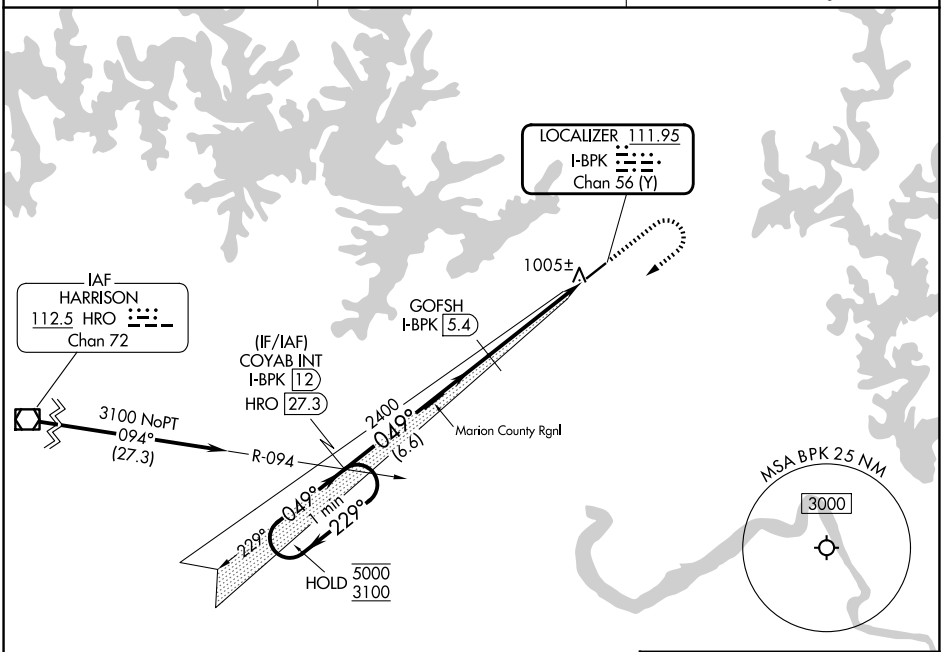

ELEV 928	TDZE 928

VGSI and ILS glidepath not coincident (VGSI Angle 3.00/TCH 38).

2000	3100 hdg 230°	HRO R-094	COYAB INT

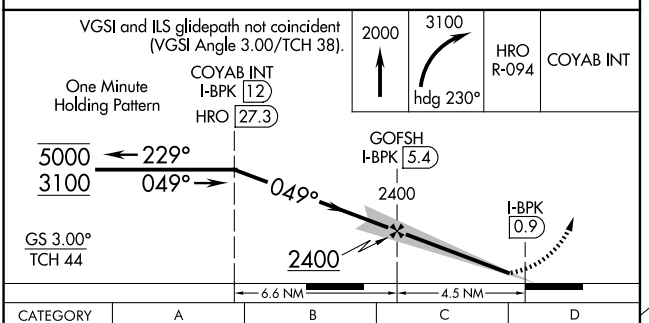

CATEGORY	A	B	C	D
S-ILS 5	1178-1 250 (300-1)			NA
S-LOC 5	1260-1 332 (400-1)			NA
CIRCLING	1400-1 472 (500-1)		1460-1½ 532 (600-1½)	NA

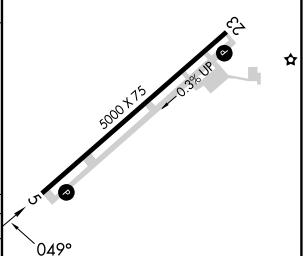

REIL Rwy 5 L
MIRL Rwy 5-23 L

SC-1, 01 OCT 2026 to 29 OCT 2026

SC-1, 01 OCT 2026 to 29 OCT 2026