WAAS CH 65922 W23A	APP CRS 228°	Rwy Ldg 5500 TDZE 19 Apt Elev 19

RNAV (GPS) RWY 23
CHESAPEAKE RGNL (CPK)

RNP APCH.

Rwy 23 helicopter visibility reduction below 1 SM NA. When local altimeter setting not received, use Norfolk Intl altimeter setting and increase all DA 36 feet and all MDA 40 feet. Baro-VNAV and VDP NA with Norfolk Intl altimeter setting. For uncompensated Baro-VNAV systems, LNAV/VNAV NA below -15°C or above 43°C.

MISSED APPROACH: Climb to 2000 direct NALDE and hold.

AWOS-3	NORFOLK APP CON	GCO	UNICOM
123.675	118.9 353.7	135.075	123.075 (CTAF) L

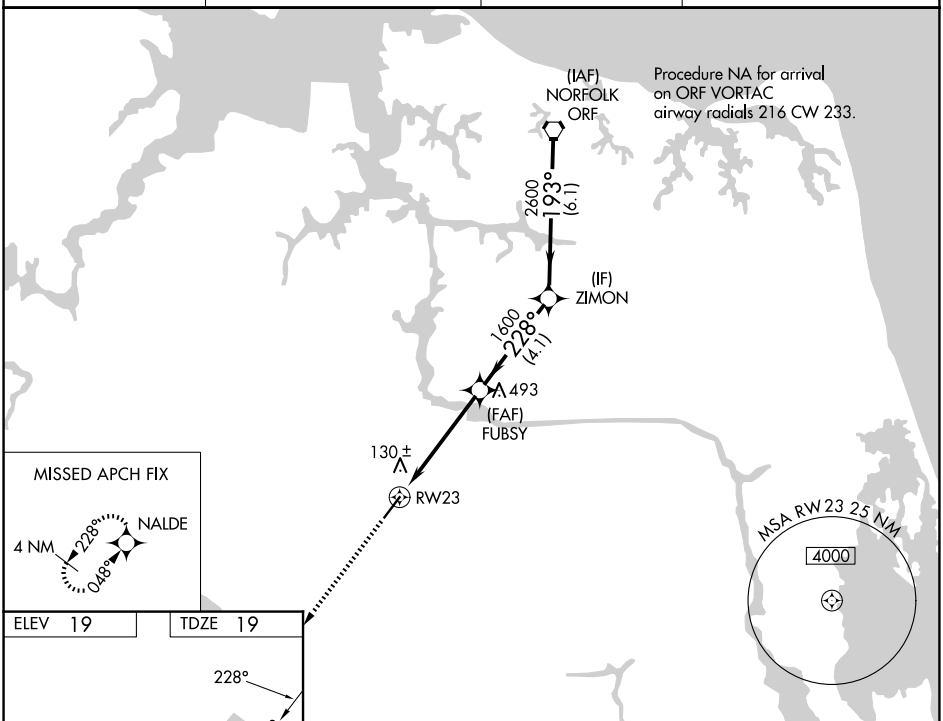

ELEV 19	TDZE 19

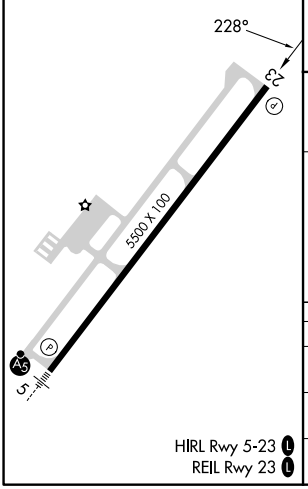

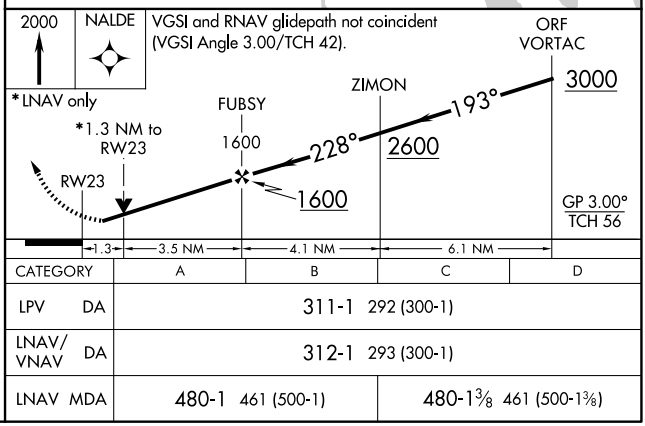

CATEGORY	A	B	C	D
LPV DA	311-1 292 (300-1)			
LNAV/VNAV DA	312-1 293 (300-1)			
LNAV MDA	480-1 461 (500-1)		480-1⅜ 461 (500-1⅜)	

HIRL Rwy 5-23 L
REIL Rwy 23 L

NE-3, 01 OCT 2026 to 29 OCT 2026

NE-3, 01 OCT 2026 to 29 OCT 2026