APP CRS	Rwy ldg	3000
256°	TDZE	7
	Apt Elev	7

RNAV (GPS) RWY 28
MIAMI HOMESTEAD GENERAL AVIATION (X51)

NA

When local altimeter setting not received, use Miami Exec altimeter setting and increase all MDAs 40 feet. DME/DME RNP-0.3 NA.

MISSED APPROACH: Climb to 500, then climbing right turn to 2000 direct HOLMU and hold.

AWOS-3	MIAMI APP CON	UNICOM
118.375	125.5 354.1	122.8 (CTAF)

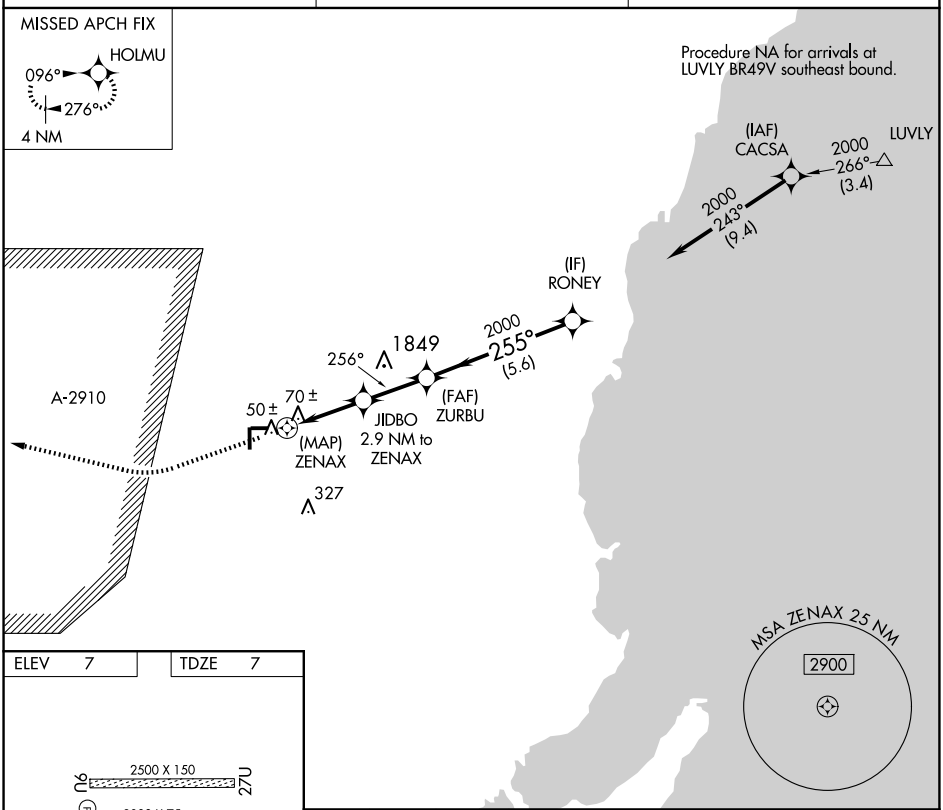

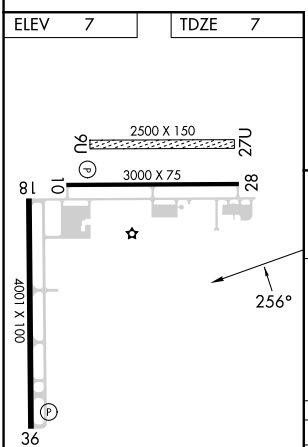

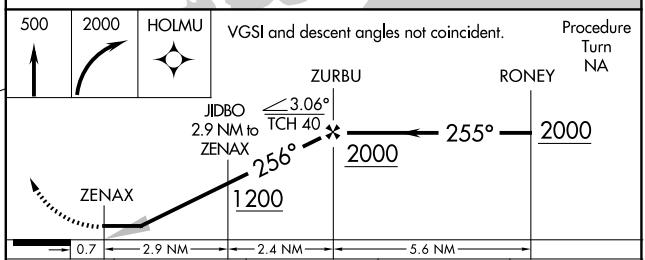

CATEGORY	A	B	C	D
LNAV MDA	320-1	313 (400-1)	NA	
CIRCLING	380-1 373 (400-1)	460-1 453 (500-1)	NA	

MIRL Rwys 18-36 and 10-28

SE-3, 01 OCT 2026 to 29 OCT 2026

SE-3, 01 OCT 2026 to 29 OCT 2026