WAAS CH 61047 W10A	APP CRS 098°	Rwy Ldg 4001 TDZE 2414 Apt Elev 2414

RNAV (GPS) RWY 10

MOTT MUNI (3P3)

RNP APCH - GPS.

T A NA Baro-VNAV NA. Rwy 10 helicopter visibility reduction below ¾ SM NA. Use HEI altimeter setting; when not received, use DIK altimeter setting and increase LPV DA to 2764 feet; increase LNAV/VNAV DA to 2902 feet; increase all MDAs 20 feet and Circling visibility Cat D ¼ SM.

MISSED APPROACH: Climb to 4300 direct JUMON and hold.

HEI ASOS	MINNEAPOLIS CENTER	CTAF
119.925	124.25 236.825	122.9 L

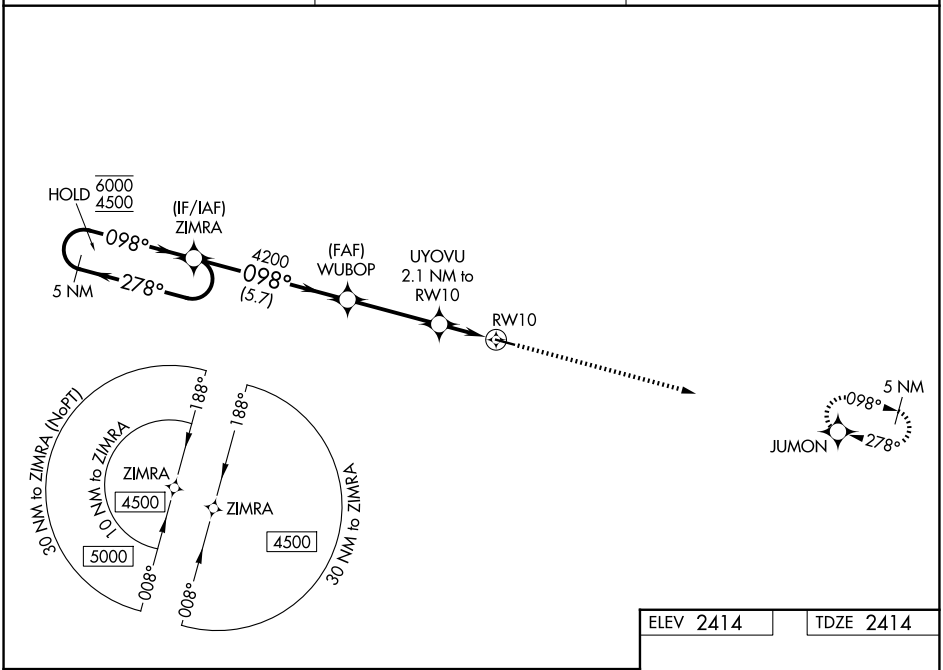



CATEGORY	A	B	C	D
LPV DA	2762-1 348 (400-1)			
LNAV/VNAV DA	2900-1⅜ 486 (500-1⅜)			
LNAV MDA	2900-1 486 (500-1)		2900-1⅜ 486 (500-1⅜)	
CIRCLING	3140-1 726 (800-1)		3200-2¼ 786 (800-2¼)	3280-2¾ 866 (900-2¾)

ELEV 2414 TDZE 2414

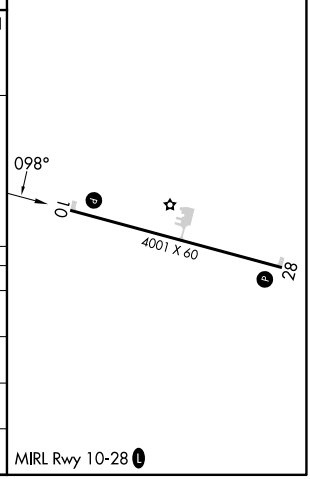

NC-1, 01 OCT 2026 to 29 OCT 2026

NC-1, 01 OCT 2026 to 29 OCT 2026