LOC/DME I-DEJ	APP CRS	Rwy Ldg	8500
109.5	011°	TDZE	284
Chan 32		Apt Elev	285

ILS or LOC RWY 1
ALBANY INTL (ALB)

Circling NA west of Rwy 1-19. DME or RADAR required.
Circling Rwy 10 NA at night.

MALSR

MISSED APPROACH: Climb to 800 then climbing right turn to 5000 and on CAM VOR/DME R-251 to CAM VOR/DME and hold.

D-ATIS	ALBANY APP CON	ALBANY TOWER	GND CON	CLNC DEL
120.45	132.825 307.2	119.5 257.8	121.7 348.6	127.50

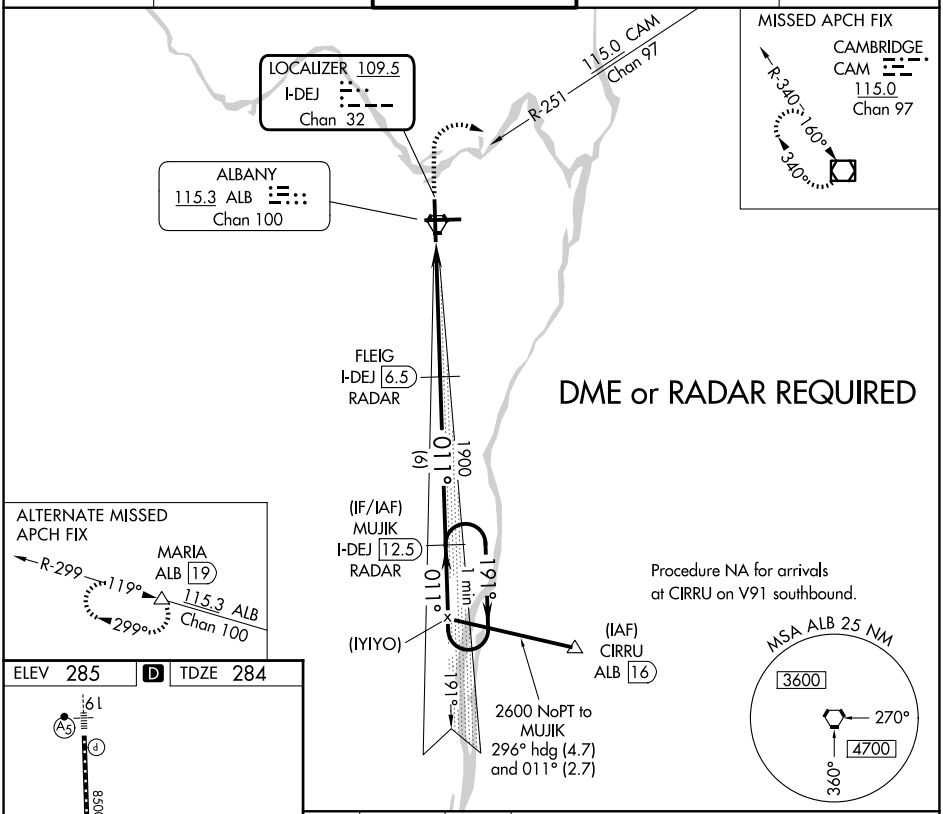

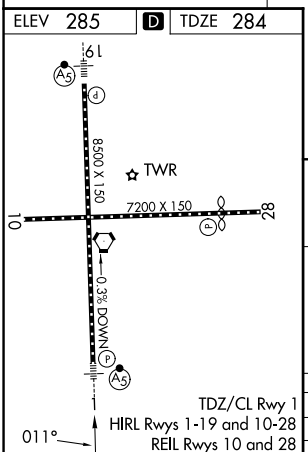

FAF to MAP 4.9 NM					
Knots	60	90	120	150	180
Min:Sec	4:54	3:16	2:27	1:58	1:38

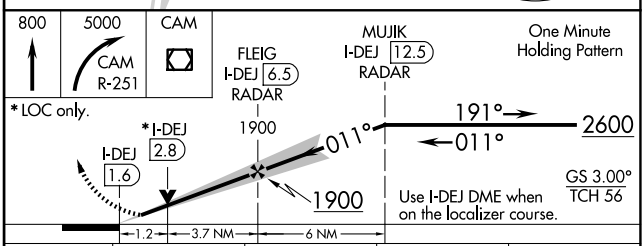

CATEGORY	A	B	C	D
S-ILS 1	484/18 200 (200-½)			
S-LOC 1	720/24 436 (500-½)		720/40 436 (500-¾)	
CIRCLING	820-1 535 (600-1)		860-1½ 575 (600-1½)	960-2¼ 675 (700-2¼)

NE-2, 29 OCT 2026 to 26 NOV 2026

NE-2, 29 OCT 2026 to 26 NOV 2026