ILS or LOC RWY 19

ALBANY INTL (ALB)

LOC/DME I-ALB	APP CRS	Rwy Ldg	8500
109.5	191°	TDZE	280
Chan 32		Apt Elev	285

T A — Circling NA west of Rwy 1-19. Circling Rwy 10 NA at night. DME or RADAR required.

MALSR

MISSED APPROACH: Climb to 2000 then climbing left turn to 5000 direct CAM VOR/DME and hold.

D-ATIS	ALBANY APP CON	ALBANY TOWER	GND CON	CLNC DEL
120.45	132.825 307.2	119.5 257.8	121.7 348.6	127.50

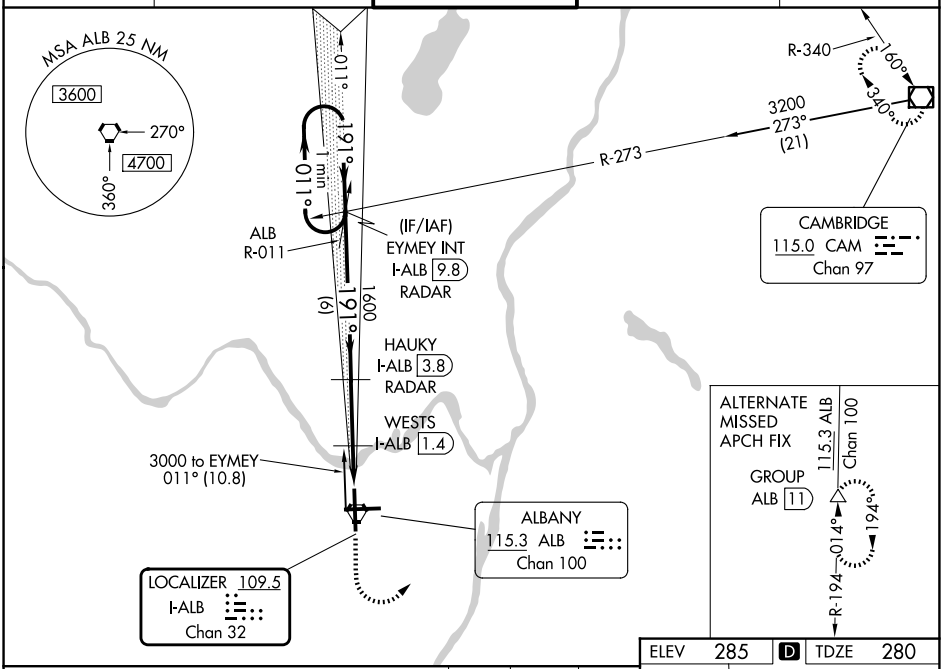

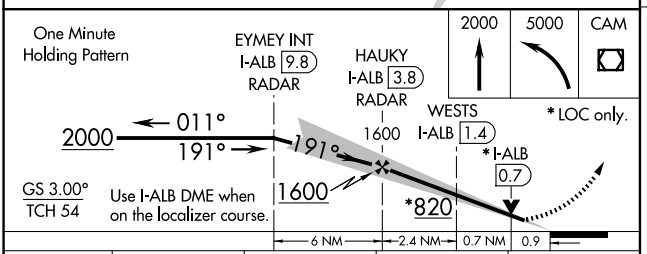

CATEGORY	A	B	C	D
S-ILS 19	480/18 200 (200-½)			
S-LOC 19	820/24 540 (600-½)		820/55 540 (600-1)	
CIRCLING	820-1 535 (600-1)		860-1½ 575 (600-1½)	960-2¼ 675 (700-2¼)
WESTS FIX MINIMUMS				
S-LOC 19	620/24 340 (400-½)		620/26 340 (400-½)	
CIRCLING	820-1 535 (600-1)		820-1½ 535 (600-1½)	960-2¼ 675 (700-2¼)

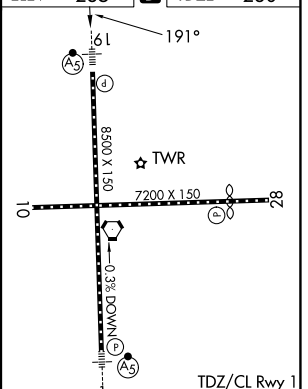

FAF to MAP 4 NM

Knots	60	90	120	150	180
Min:Sec	4:00	2:40	2:00	1:36	1:20

NE-2, 29 OCT 2026 to 26 NOV 2026
NE-2, 29 OCT 2026 to 26 NOV 2026