RNAV (GPS) RWY 28

ALBANY INTL (ALB)

WAAS CH 78124 W28A	APP CRS 281°	Rwy Ldg 6007	TDZE 285	Apt Elev 285

RNP APCH - GPS.

Rwy 28 helicopter visibility reduction below ¾ SM NA. Circling NA west of Rwy 1-19. For uncompensated Baro-VNAV systems, LNAV/VNAV NA below -20°C or above 54°C. Circling Rwy 10 NA at night.

MISSED APPROACH: Climb to 3500 direct ZEJAY and on track 305° to MARIA and hold.

D-ATIS	ALBANY APP CON	ALBANY TOWER	GND CON	CLNC DEL
120.45	132.825 307.2	119.5 257.8	121.7 348.6	127.50

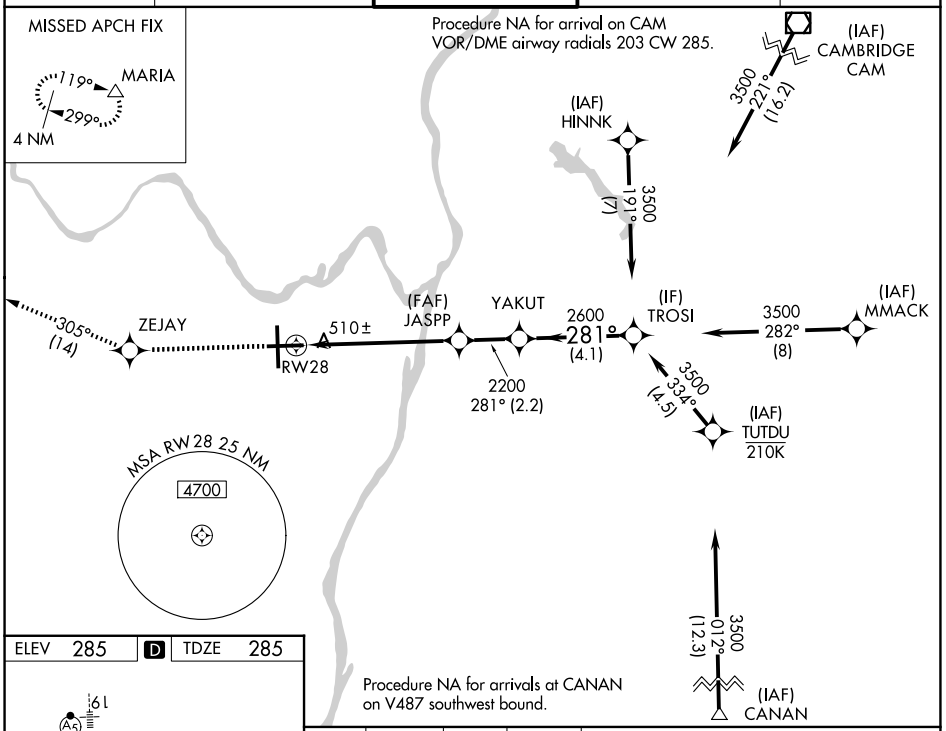

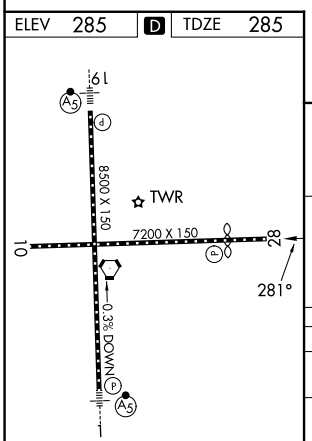

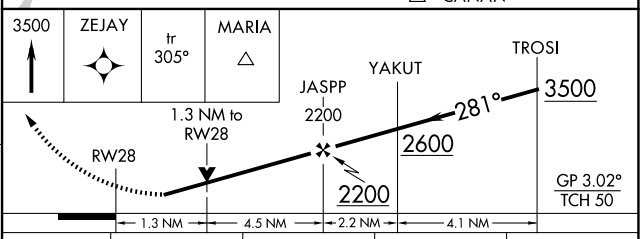

CATEGORY	A	B	C	D
LPV DA	783-1⅜ 498 (500-1⅜)			
LNAV/VNAV DA	825-1½ 540 (600-1½)			
LNAV MDA	780-1 495 (500-1)		780-1⅜ 495 (500-1⅜)	
CIRCLING	820-1 535 (600-1)		860-1½ 575 (600-1½)	960-2¼ 675 (700-2¼)

TDZL/RCLS Rwy 1
HIRL Rwys 1-19 and 10-28
REIL Rwys 10 and 28

NE-2, 29 OCT 2026 to 26 NOV 2026
NE-2, 29 OCT 2026 to 26 NOV 2026