RNAV (GPS) Y RWY 1

ALBANY INTL (ALB)

WAAS	APP CRS		
CH 97402	011°	Rwy Ldg	8500
W01A		TDZE	284
		Apt Elev	285

RNP APCH - GPS.

For uncompensated Baro-VNAV systems, LNAV/VNAV NA below -18°C or above 42°C. Circling NA west of Rwy 1-19. Circling Rwy 10 NA at night.

MALSR

MISSED APPROACH: Climb to 3000 direct WREAD and hold, continue climb-in-hold to 3000.

D-ATIS	ALBANY APP CON	ALBANY TOWER	GND CON	CLNC DEL
120.45	132.825 307.2	119.5 257.8	121.7 348.6	127.50

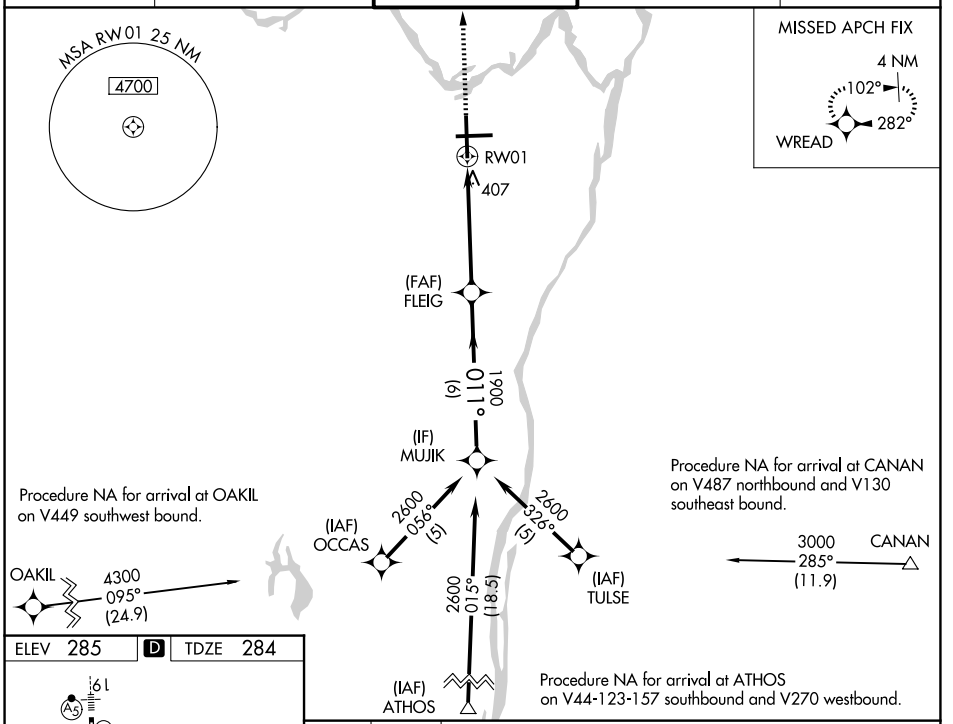

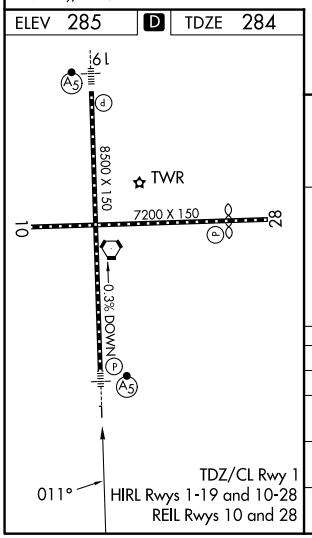

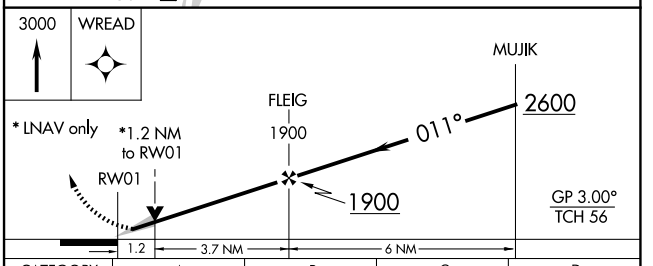

CATEGORY	A	B	C	D
LPV DA	484/18 200 (200-½)			
LNAV/VNAV DA	687/45 403 (500-⅞)			
LNAV MDA	720/24 436 (500-½)		720/40 436 (500-¾)	
CIRCLING	820-1 535 (600-1)		860-1½ 575 (600-1½)	960-2¼ 675 (700-2¼)

NE-2, 29 OCT 2026 to 26 NOV 2026
NE-2, 29 OCT 2026 to 26 NOV 2026