ILS or LOC RWY 13

LEHIGH VALLEY INTL (ABE)

LOC I-BXY	APP CRS	Rwy Ldg	5800
111.9	135°	TDZE	386
		Apt Elev	394

For inoperative MALSR, increase IZKIP fix minumums S-LOC 13 Cat C/D visibility to 1 mile.

MALSR

MISSED APPROACH: Climb to 1300 then climbing left turn to 3000 on heading 060° and on SBJ VOR/DME R-295 to LIZZI INT and hold.

ATIS	ALLENTOWN APP CON	ALLENTOWN TOWER	GND CON	CLNC DEL
126.975	119.65 124.45 351.8	120.5 257.95	121.9 257.95	124.05 257.95

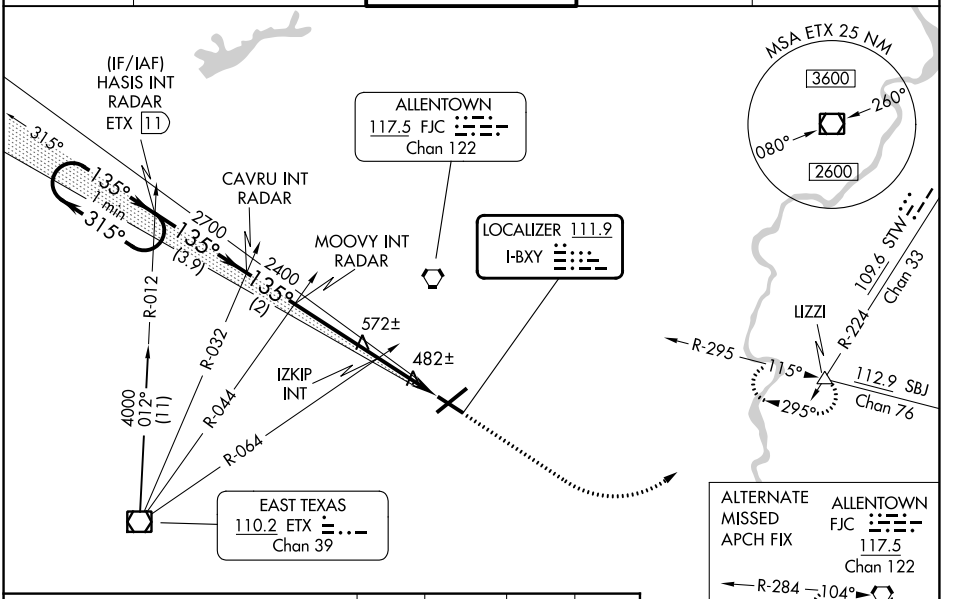

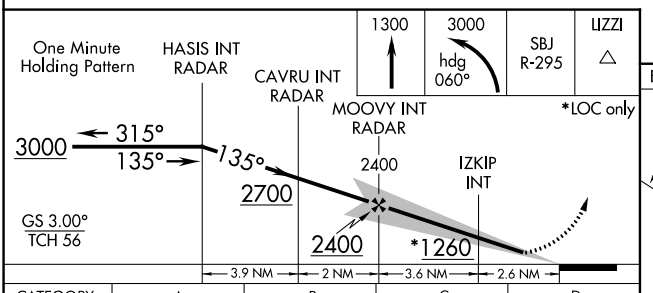

CATEGORY	A	B	C	D
S-ILS 13	586-½ 200 (200-½)			
S-LOC 13	1260-½ 874 (900-½)	1260-¾ 874 (900-¾)	1260-2 874 (900-2)	
CIRCLING	1260-1¼ 866 (900-1¼)		1260-2½ 866 (900-2½)	1600-3 1206 (1300-3)
IZKIP FIX MINIMUMS (DUAL VOR RECEIVERS REQUIRED)				
S-LOC 13	740-½ 354 (400-½)		740-⅝ 354 (400-⅝)	
CIRCLING	840-1 446 (500-1)	900-1 506 (600-1)	1180-2¼ 786 (800-2¼)	1600-3 1206 (1300-3)

ELEV 394 D TDZE 386

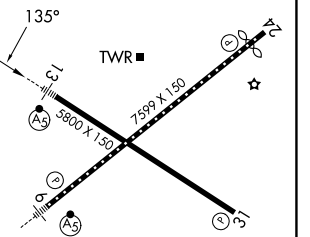

REIL Rwys 24 and 31
HIRL Rwys 6-24 and 13-31

FAF to MAP 6.2 NM

Knots	60	90	120	150	180
Min:Sec	6:12	4:08	3:06	2:29	2:04

NE-4, 29 OCT 2026 to 26 NOV 2026
NE-4, 29 OCT 2026 to 26 NOV 2026