ILS or LOC/DME RWY 24

LEHIGH VALLEY INTL (ABE)

LOC/DME I-GUW	APP CRS	Rwy Ldg	7089
108.55	243°	TDZE	387
Chan 22 (Y)		Apt Elev	394

MISSED APPROACH: Climb to 900 then climbing right turn to 3000 direct ETX VOR/DME and hold.

ATIS	ALLENTOWN APP CON	ALLENTOWN TOWER	GND CON	CLNC DEL
126.975	119.65 124.45 351.8	120.5 257.95	121.9 257.95	124.05 257.95

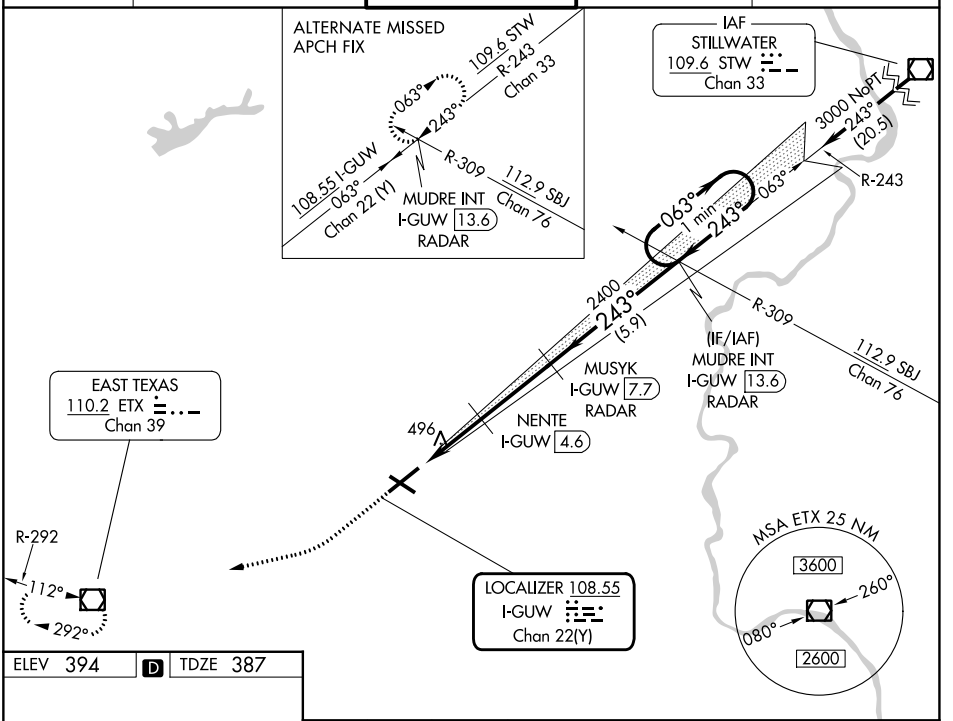

ELEV 394 D TDZE 387

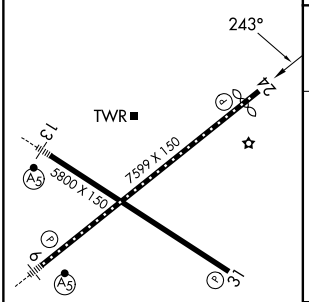

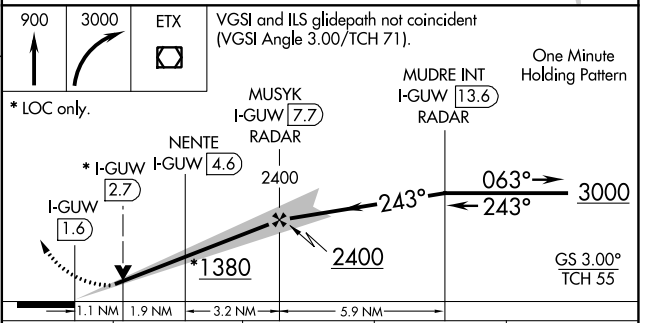

CATEGORY	A	B	C	D
S-ILS 24	587/40 200 (200-¾)			
S-LOC 24	800/55 413 (500-1)		800/60 413 (500-1¼)	
CIRCLING	900-1 506 (600-1)		1180-2¼ 786 (800-2¼)	1600-3 1206 (1300-3)

REIL Rwys 24 and 31
HIRL Rwys 6-24 and 13-31

NE-4, 29 OCT 2026 to 26 NOV 2026