WAAS CH 82532 W13A	APP CRS 135°	Rwy Ldg 5800 TDZE 386 Apt Elev 394

RNAV (GPS) RWY 13

LEHIGH VALLEY INTL (ABE)

RNP APCH - GPS.

For uncompensated Baro-VNAV systems, LNAV/VNAV NA below -16°C or above 54°C. For inop ALS, increase LNAV Cat C/D visibility to 1⅛ SM.

MALSR

MISSED APPROACH: Climb to 3000 direct KOCEC and on track 084° to LIZZI and hold.

ATIS	ALLENTOWN APP CON	ALLENTOWN TOWER	GND CON	CLNC DEL
126.975	119.65 124.45 351.8	120.5 257.95	121.9 257.95	124.05 257.95

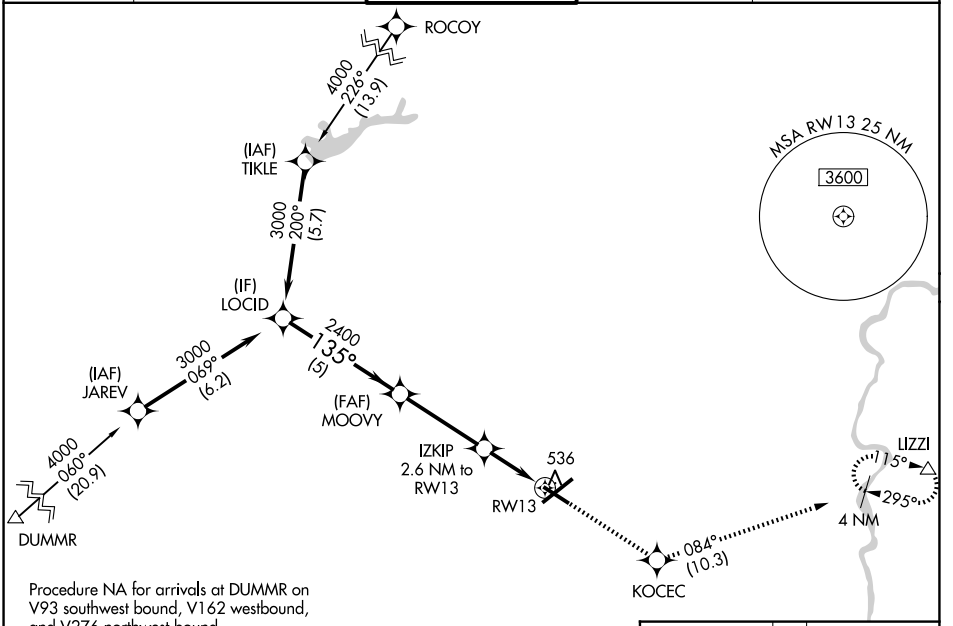

Procedure NA for arrivals at DUMMR on V93 southwest bound, V162 westbound, and V276 northwest bound.

ELEV 394 D TDZE 386

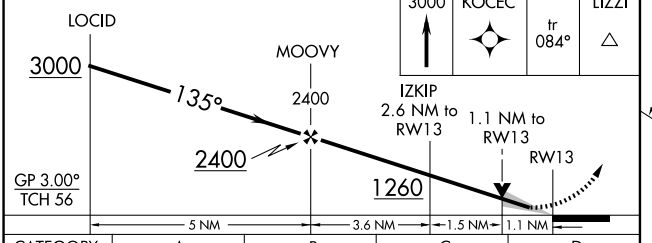

CATEGORY	A	B	C	D
LPV DA	586-½ 200 (200-½)			
LNAV/VNAV DA	700-½ 314 (400-½)			
LNAV MDA	800-½ 414 (500-½)		800-¾ 414 (500-¾)	
CIRCLING	900-1 506 (600-1)		1180-2¼ 786 (800-2¼)	1600-3 1206 (1300-3)

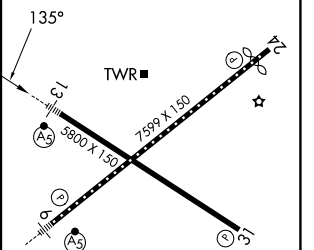

REIL Rwys 24 and 31
HIRL Rwys 6-24 and 13-31

NE-4, 29 OCT 2026 to 26 NOV 2026
NE-4, 29 OCT 2026 to 26 NOV 2026