RNAV (GPS) RWY 24

LEHIGH VALLEY INTL (ABE)

WAAS CH 40332 W24A	APP CRS 243°	Rwy Ldg 7089 / TDZE 387 / Apt Elev 394

RNP APCH - GPS.

For uncompensated Baro-VNAV systems, LNAV/VNAV NA below -8°C or above 54°C.

MISSED APPROACH: Climb to 3000 direct SURGE and on track 266° to ETX VOR/DME and hold.

ATIS	ALLENTOWN APP CON	ALLENTOWN TOWER	GND CON	CLNC DEL
126.975	119.65 124.45 351.8	120.5 257.95	121.9 257.95	124.05 257.95

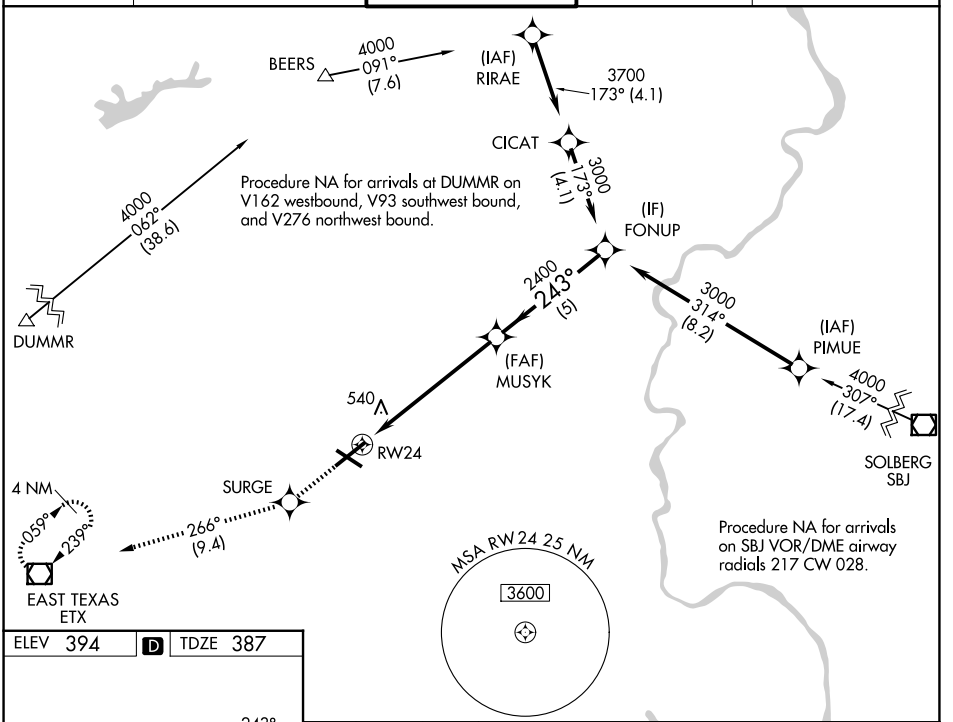

ELEV 394 D TDZE 387

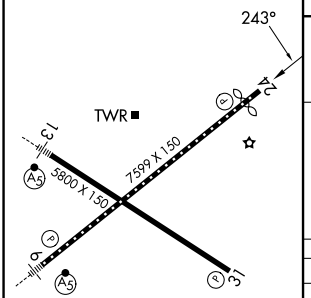

REIL Rwys 24 and 31
HIRL Rwys 6-24 and 13-31

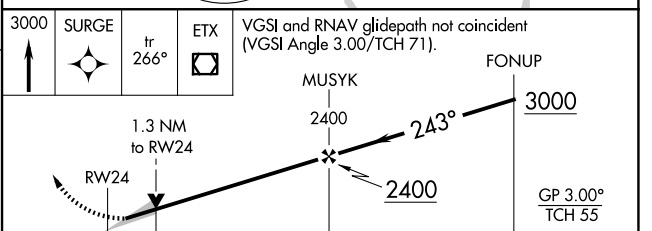

CATEGORY	A	B	C	D
LPV DA	587/40 200 (200-¾)			
LNAV/VNAV DA	783-1¼ 396 (400-1¼)			
LNAV MDA	860/55 473 (500-1)		860-1⅜ 473 (500-1⅜)	
CIRCLING	900-1 506 (600-1)		1180-2¼ 786 (800-2¼)	1600-3 1206 (1300-3)

NE-4, 29 OCT 2026 to 26 NOV 2026
NE-4, 29 OCT 2026 to 26 NOV 2026