RNAV (GPS) RWY 6

LEHIGH VALLEY INTL (ABE)

WAAS	APP CRS	Rwy Ldg	7599
CH 69432	063°	TDZE	394
W06A		Apt Elev	394

RNP APCH - GPS.

For uncompensated Baro-VNAV systems, LNAV/VNAV NA below -8°C or above 54°C. For inop ALS, increase LNAV Cat C/D visibility to 1⅜ SM.
**RVR 1800 authorized with use of FD or AP or HUD to DA.

MALSR

MISSED APPROACH: Climb to 3000 direct FONUP and hold.

ATIS	ALLENTOWN APP CON	ALLENTOWN TOWER	GND CON	CLNC DEL
126.975	119.65 124.45 351.8	120.5 257.95	121.9 257.95	124.05 257.95

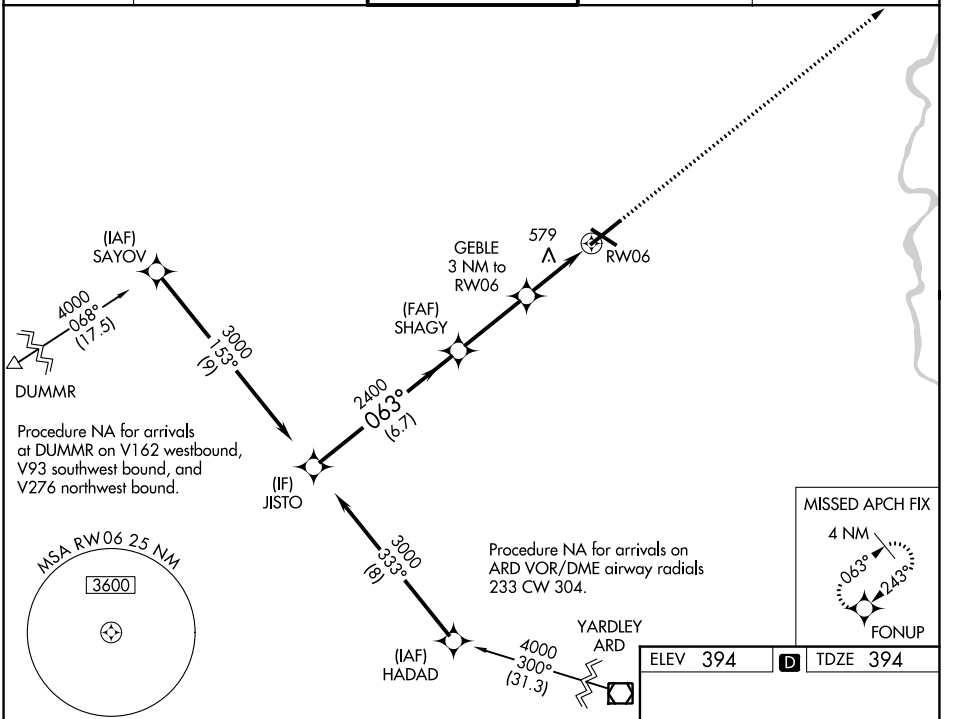

ELEV 394 D TDZE 394



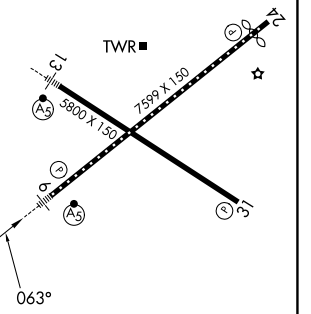

CATEGORY	A	B	C	D
LPV DA **	594/24 200 (200-½)			
LNAV/VNAV DA	644/24 250 (300-½)			
LNAV MDA	840/24 446 (500-½)		840/45 446 (500-⅞)	
CIRCLING	900-1 506 (600-1)		1180-2¼ 786 (800-2¼)	1600-3 1206 (1300-3)

REIL Rwys 24 and 31
HIRL Rwys 6-24 and 13-31

NE-4, 29 OCT 2026 to 26 NOV 2026
NE-4, 29 OCT 2026 to 26 NOV 2026