LOC I-AAJ	APP CRS	Rwy Ldg	6905
110.3	158°	TDZE	1634
		Apt Elev	1636

ILS or LOC RWY 16

GREATER BINGHAMTON/EDWIN A LINK FLD (BGM)

For inop ALS, increase S-LOC 16 Cats C and D visibility to RVR 5500.

MALSR

MISSED APPROACH: Climb to 3000 then climbing right turn to 3700 direct CFB VOR/DME and hold.

ATIS	BINGHAMTON APP CON ★	BINGHAMTON TOWER ★	GND CON	UNICOM
128.15	118.6 257.625	119.3 (CTAF) L 239.25	121.9	122.95

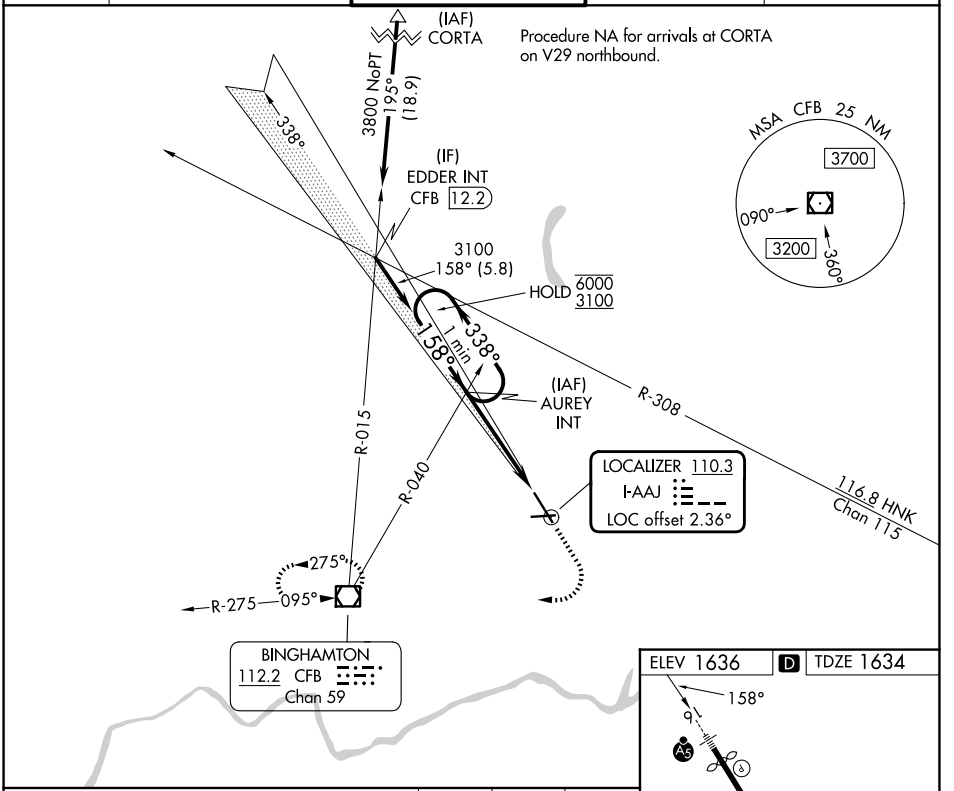

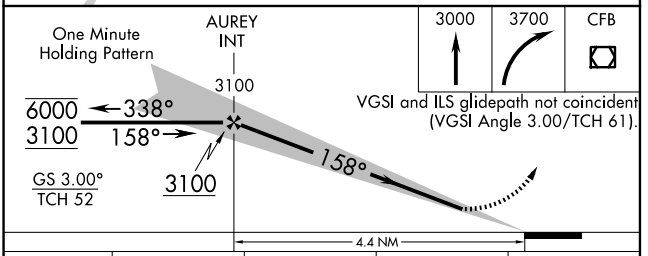

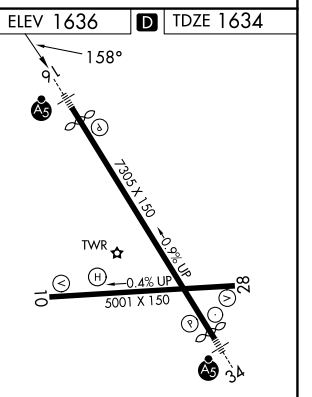

CATEGORY	A	B	C	D
S-ILS 16	1884/24 250 (300-½)			
S-LOC 16	1980/24 346 (400-½)		1980/30 346 (400-⅝)	
CIRCLING	2120-1 484 (500-1)		2120-1½ 484 (500-1½)	2200-2 564 (600-2)

FAF to MAP 4.4 NM

Knots	60	90	120	150	180
Min:Sec	4:24	2:56	2:12	1:46	1:28

NE-2, 29 OCT 2026 to 26 NOV 2026
NE-2, 29 OCT 2026 to 26 NOV 2026