# RNAV (GPS) RWY 10

## GREATER BINGHAMTON/EDWIN A LINK FLD (BGM)

| WAAS CH 93820 W10A | APP CRS 098° | Rwy Ldg 5001 TDZE 1591 Apt Elev 1636 |
|---|---|---|

RNP APCH.

For uncompensated Baro-VNAV systems, LNAV/VNAV NA below -21°C or above 54°C.

MISSED APPROACH: Climb to 4200 direct IPIPE and hold.

| ATIS | BINGHAMTON APP CON ★ | BINGHAMTON TOWER ★ | GND CON | UNICOM |
|---|---|---|---|---|
| 128.15 | 118.6 257.625 | 119.3 (CTAF) L 239.25 | 121.9 | 122.95 |

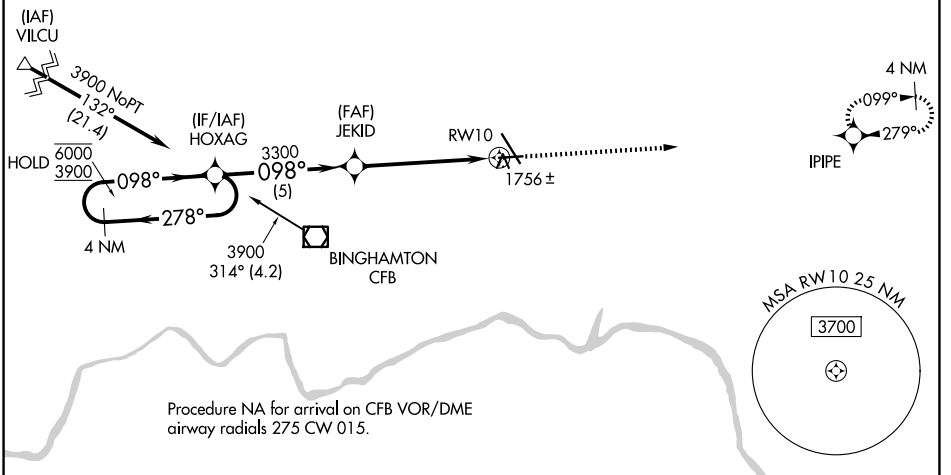


| ELEV 1636 | D | TDZE 1591 |
|---|---|---|

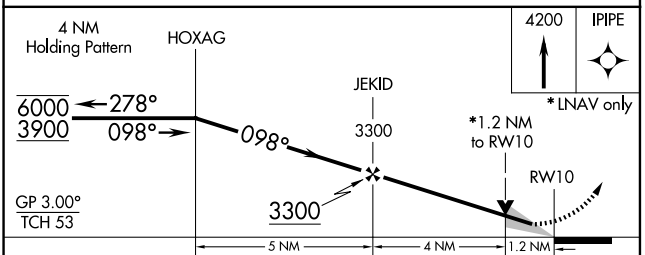


| CATEGORY | A | B | C | D |
|---|---|---|---|---|
| LPV DA | 1841-¾ | 250 (300-¾) | | |
| LNAV/VNAV DA | 1937-1 | 346 (400-1) | | |
| LNAV MDA | 2020-1 | 429 (400-1) | 2020-1¼ | 429 (400-1¼) |
| CIRCLING | 2120-1 | 484 (500-1) | 2120-1½ 484 (500-1½) | 2200-2 564 (600-2) |

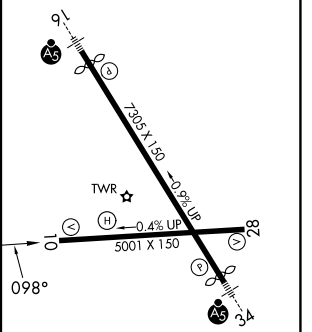


REIL Rwy 28
MIRL Rwy 10-28 L
HIRL Rwy 16-34 L



NE-2, 29 OCT 2026 to 26 NOV 2026
NE-2, 29 OCT 2026 to 26 NOV 2026