RNAV (GPS) RWY 28

GREATER BINGHAMTON/EDWIN A LINK FLD (BGM)

WAAS CH 82120 W28A	APP CRS 279°	Rwy Ldg 5001 TDZE 1587 Apt Elev 1636

RNP APCH.

T
A
For uncompensated Baro-VNAV systems, LNAV/VNAV NA below -21°C or above 54°C.

MISSED APPROACH: Climb to 3900 direct HOXAG and hold.

ATIS	BINGHAMTON APP CON *	BINGHAMTON TOWER *	GND CON	UNICOM
128.15	118.6 257.625	119.3 (CTAF) L 239.25	121.9	122.95

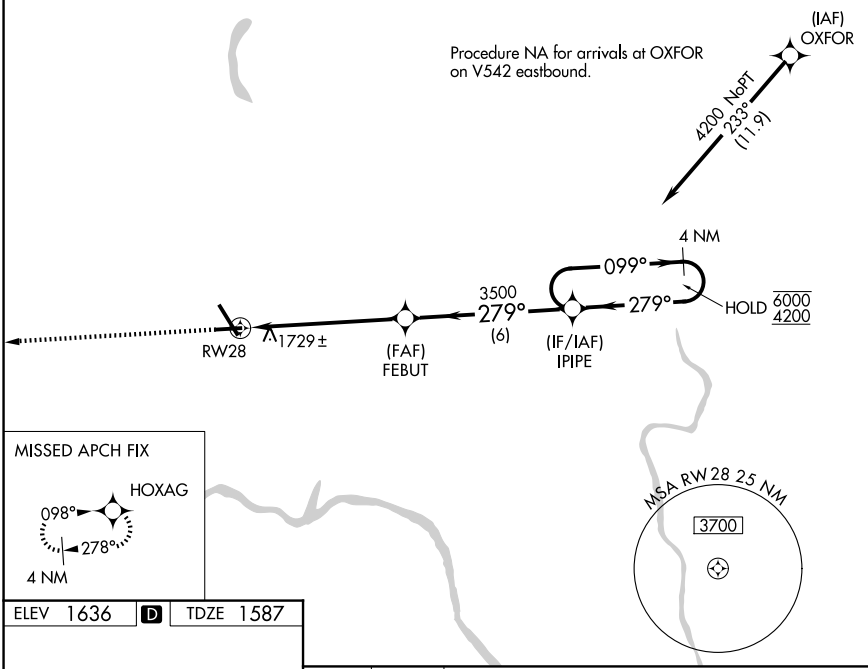

ELEV 1636 D TDZE 1587

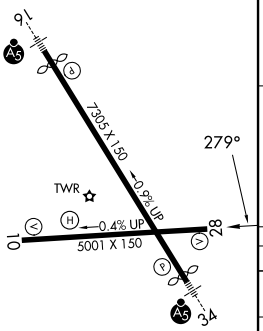

REIL Rwy 28
MIRL Rwy 10-28 L
HIRL Rwy 16-34 L

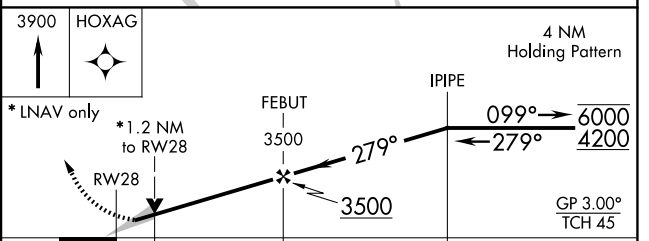

CATEGORY	A	B	C	D
LPV DA	1837-¾ 250 (300-¾)			
LNAV/VNAV DA	2091-1⅜ 504 (500-1⅜)			
LNAV MDA	2000-1 413 (400-1)		2000-1⅛ 413 (400-1⅛)	
CIRCLING	2120-1 484 (500-1)		2120-1½ 484 (500-1½)	2200-2 564 (600-2)

NE-2, 29 OCT 2026 to 26 NOV 2026