LOC/DME I-AAD	APP CRS	Rwy Ldg 10000
110.15	282°	TDZE 2871
Chan 38(Y)		Apt Elev 2871

ILS or LOC RWY 28R

BOISE AIR TRML/GOWEN FLD (BOI)

Circling NA north of Rwy 10L-28R. DME required.

MISSED APPROACH: Climb to 6000 on BOI VORTAC R-279 to ATTOL/BOI 13.4 DME and hold.

D-ATIS	BIG SKY APP CON	BOISE TOWER	GND CON
123.9 290.4	119.6 269.4	118.1 257.8	121.7 348.6

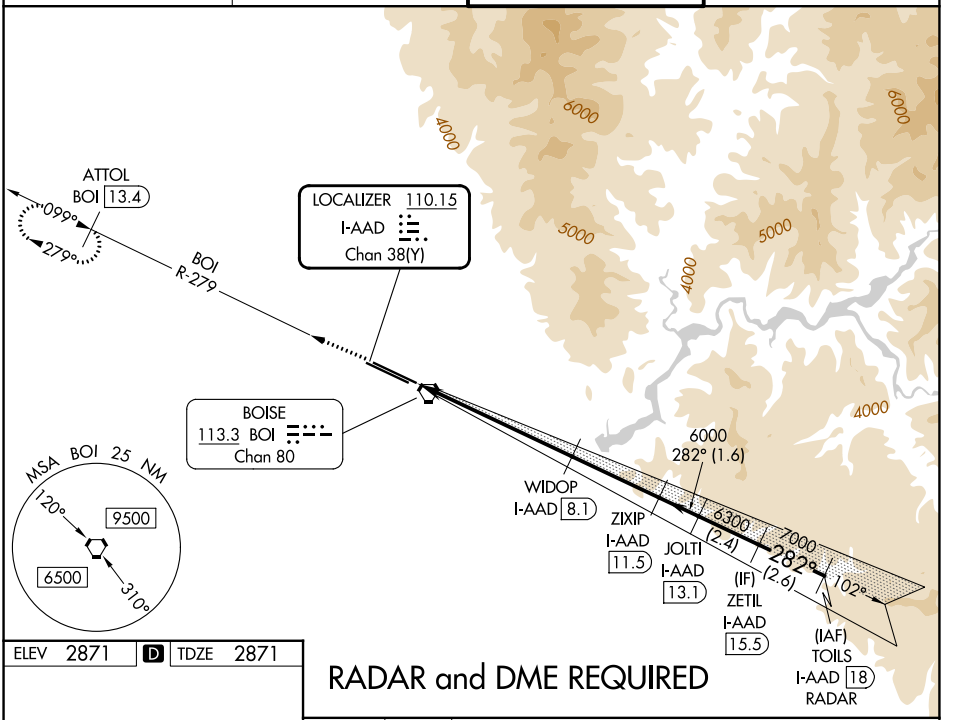

ELEV 2871 D TDZE 2871

RADAR and DME REQUIRED

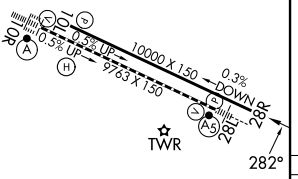

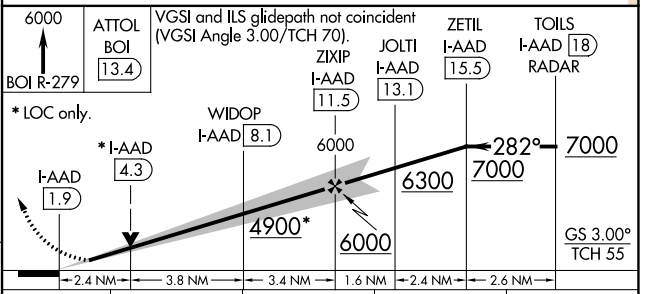

CATEGORY	A	B	C	D
S-ILS 28R	3121-¾ 250 (300-¾)			
S-LOC 28R	3700-1 829 (900-1)	3700-1¼ 829 (900-1¼)	3700-2½ 829 (900-2½)	
CIRCLING	3700-1¼ 829 (900-1¼)		3740-2½ 869 (900-2½)	3820-3 949 (1000-3)

REIL Rwy 10L
TDZL/RCLS Rwys 10R and 28L
HIRL Rwys 10L-28R and 10R-28L

NW-1, 29 OCT 2026 to 26 NOV 2026
NW-1, 29 OCT 2026 to 26 NOV 2026