RNAV (RNP) X RWY 28L

BOISE AIR TRML/GOWEN FLD (BOI)

APP CRS		
282°	Rwy Ldg	9763
	TDZE	2858
	Apt Elev	2872

RNP AR APCH - GPS.

For uncompensated Baro-VNAV systems, procedure NA below -14°C or above 54°C .

MALSR

MISSED APPROACH: Climb to 6000 on track 282° to JIMMI and hold, continue climb-in-hold to 6000.

D-ATIS	BIG SKY APP CON	BOISE TOWER	GND CON
123.9 290.4	119.6 269.4	118.1 257.8	121.7 348.6

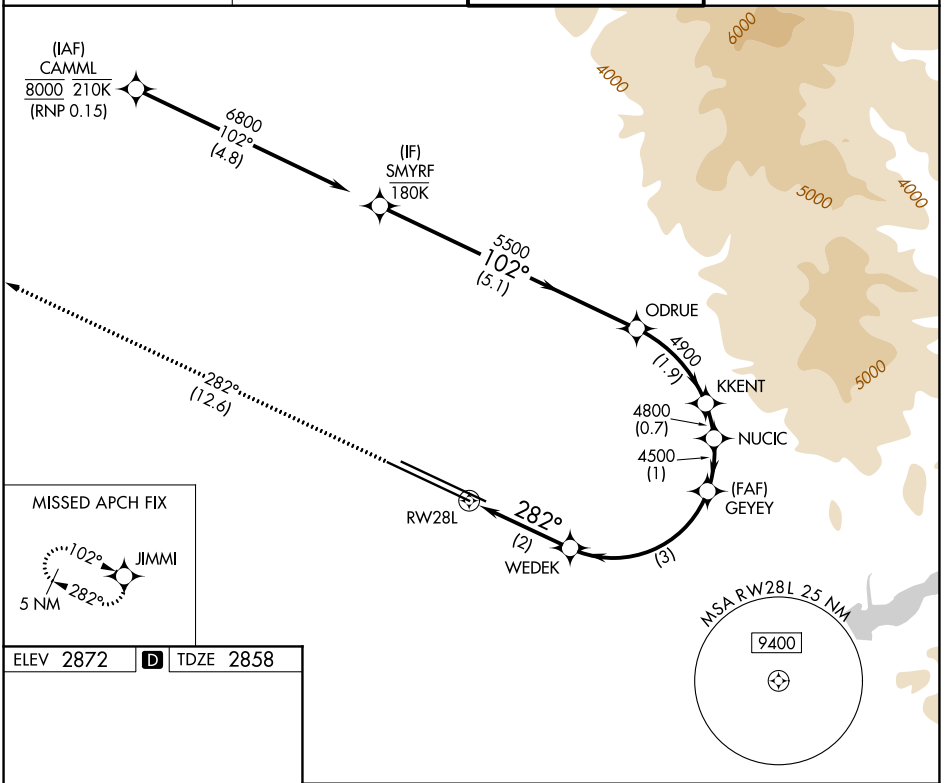

ELEV 2872 D TDZE 2858

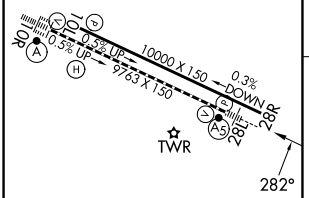

REIL Rwy 10L
TDZL/RCLS Rwys 10R and 28L
HIRL Rwys 10L-28R and 10R-28L

6000
tr 282°
JIMMI

VGSI and RNAV glidepath not coincident (VGSI Angle 3.00/TCH 50).

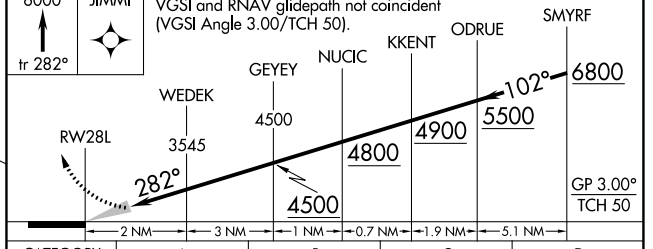

CATEGORY	A	B	C	D
RNP 0.15 DA	3229/35 371 (400-⅝)			

AUTHORIZATION REQUIRED

NW-1, 29 OCT 2026 to 26 NOV 2026
NW-1, 29 OCT 2026 to 26 NOV 2026