RNAV (RNP) Z RWY 28L

BOISE AIR TRML/GOWEN FLD (BOI)

APP CRS	Rwy Ldg	9763
282°	TDZE	2858
	Apt Elev	2872

RNP AR APCH - GPS.

For uncompensated Baro-VNAV systems, procedure NA below -14°C or above 54°C. For inop ALS, increase RNP 0.11 all Cats visibility to RVR 5500.

MALSR

MISSED APPROACH: Climb to 6000 on track 282° to JIMMI and hold, continue climb-in-hold to 6000.

D-ATIS	BIG SKY APP CON	BOISE TOWER	GND CON
123.9 290.4	119.6 269.4	118.1 257.8	121.7 348.6

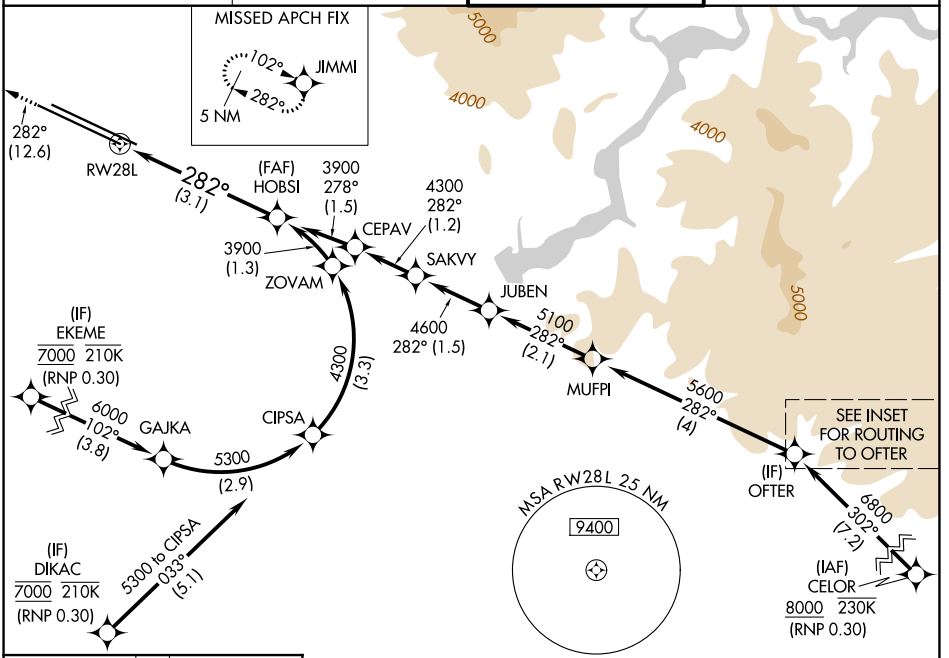

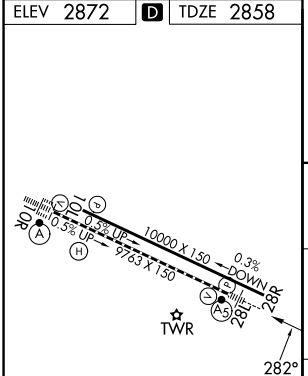

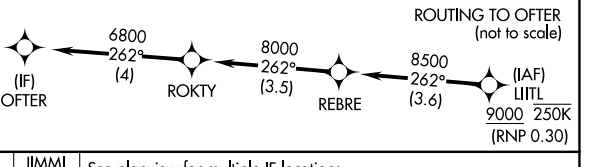

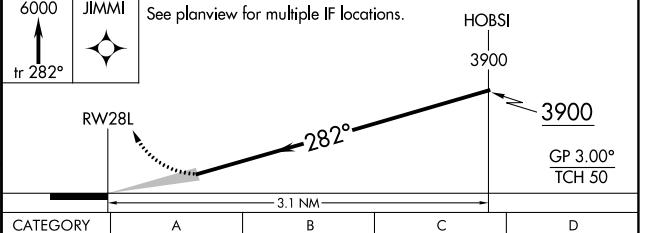

CATEGORY	A	B	C	D
RNP 0.11 DA	3220/35	362 (400-⅝)		
RNP 0.30 DA	3315/45	457 (500-⅞)		

AUTHORIZATION REQUIRED

REIL Rwy 10L
TDZL/RCLS Rwys 10R and 28L
HIRL Rwys 10L-28R and 10R-28L

NW-1, 29 OCT 2026 to 26 NOV 2026
NW-1, 29 OCT 2026 to 26 NOV 2026