APP CRS	Rwy Ldg	10000
282°	TDZE	2872
	Apt Elev	2872

RNAV (RNP) Z RWY 28R

BOISE AIR TRML/GOWEN FLD (BOI)

RNP AR APCH.

For uncompensated Baro-VNAV systems, procedure NA below -15°C or above 54°C.

MISSED APPROACH: Climb to 6000 on track 282° to ATTOL and hold, continue climb-in-hold to 6000.

D-ATIS	BIG SKY APP CON	BOISE TOWER	GND CON
123.9 290.4	119.6 269.4	118.1 257.8	121.7 348.6

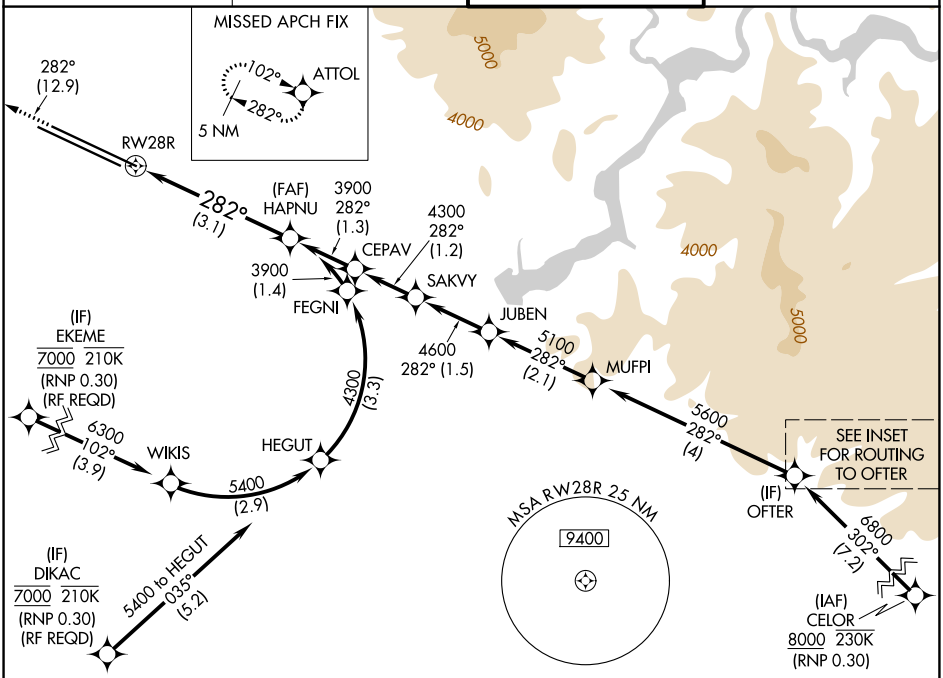

NW-1, 29 OCT 2026 to 26 NOV 2026

NW-1, 29 OCT 2026 to 26 NOV 2026

ELEV 2872 D TDZE 2872

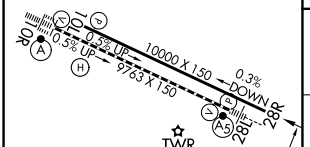

REIL Rwy 10L
TDZL/RCLS Rwys 10R and 28L
HIRL Rwys 10L-28R and 10R-28L

ROUTING TO OFTER (not to scale)

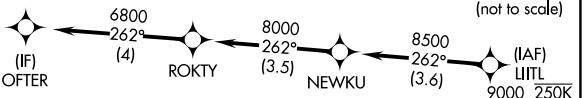

6000 tr 282° ATTOL

VGSI and RNAV glidepath not coincident (VGSI Angle 3.00/TCH 70).

See planview for multiple IF locations.

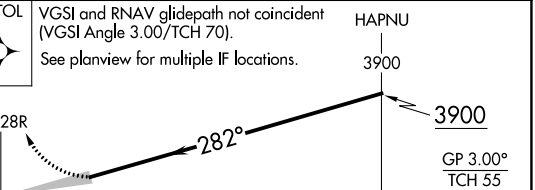

CATEGORY	A	B	C	D
RNP 0.15 DA	3204-1 332 (400-1)			
RNP 0.30 DA	3303-1¼ 431 (500-1¼)			

AUTHORIZATION REQUIRED