RNAV (GPS) Y RWY 10L

BOISE AIR TRML/GOWEN FLD (BOI)

WAAS CH 78102 W10A	APP CRS 102°	Rwy Ldg 10000 TDZE 2844 Apt Elev 2872

RADAR required for procedure entry. RNP APCH - GPS.

Circling NA north of Rwy 10L-28R. For uncompensated Baro-VNAV systems, LNAV/VNAV NA below -14°C or above 54°C.

MISSED APPROACH: Climb to 7300 direct FEBES then on track 125° to CANEK and hold.

D-ATIS	BIG SKY APP CON	BOISE TOWER	GND CON
123.9 290.4	119.6 269.4	118.1 257.8	121.7 348.6

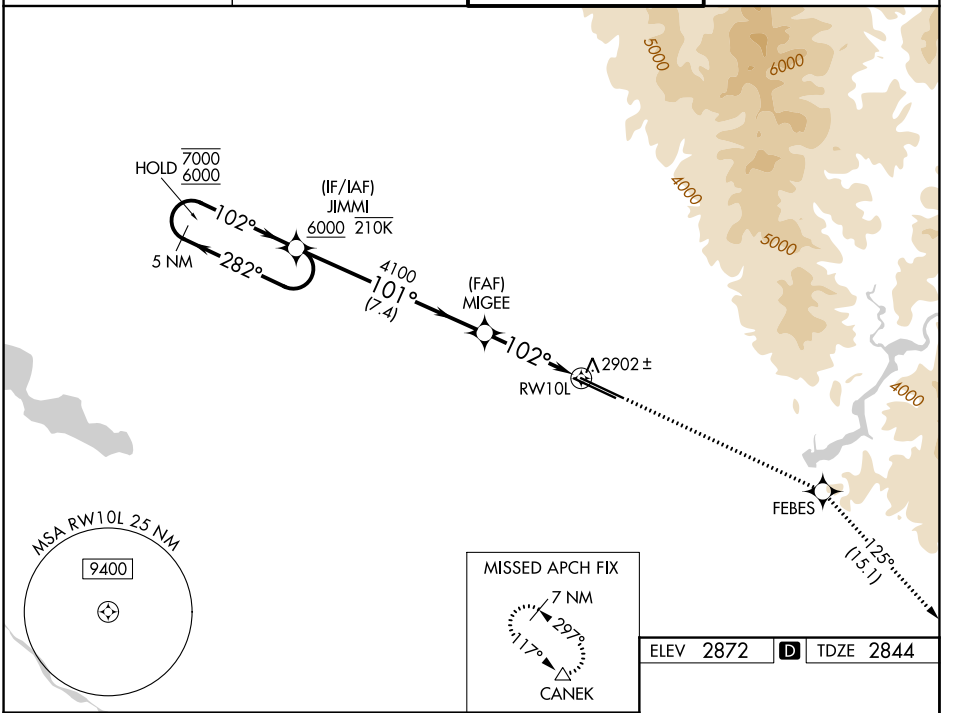

ELEV 2872 D TDZE 2844

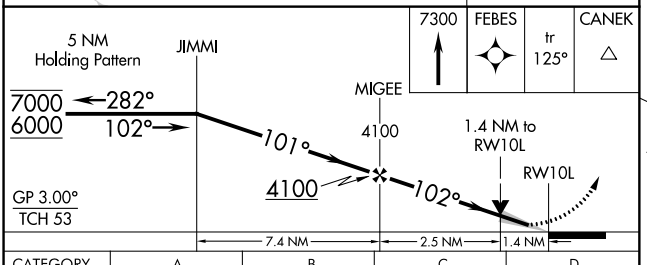

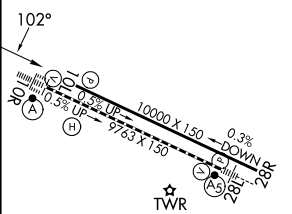

CATEGORY	A	B	C	D
LPV DA	3044-¾ 200 (200-¾)			
LNAV/VNAV DA	3197-1 353 (400-1)			
LNAV MDA	3320-1 476 (500-1)		3320-1⅜ 476 (500-1⅜)	
CIRCLING	3440-1 568 (600-1)		3640-2¼ 768 (800-2¼)	3820-3 948 (1000-3)

REIL Rwy 10L
TDZL/RCLS Rwys 10R and 28L
HIRL Rwys 10L-28R and 10R-28L

NW-1, 29 OCT 2026 to 26 NOV 2026
NW-1, 29 OCT 2026 to 26 NOV 2026