WAAS CH 40203 W10B	APP CRS 102°	Rwy Ldg 9763 TDZE 2836 Apt Elev 2872

RNAV (GPS) Y RWY 10R
BOISE AIR TRML/GOWEN FLD (BOI)

RADAR required for procedure entry. RNP APCH - GPS.

Circling NA north of Rwy 10L-28R. For uncompensated Baro-VNAV systems, LNAV/VNAV NA below -14°C or above 54°C.

ALSF-2

MISSED APPROACH: Climb to 7300 direct AYDOK and on track 124° to CANEK and hold.

D-ATIS	BIG SKY APP CON	BOISE TOWER	GND CON
123.9 290.4	119.6 269.4	118.1 257.8	121.7 348.6

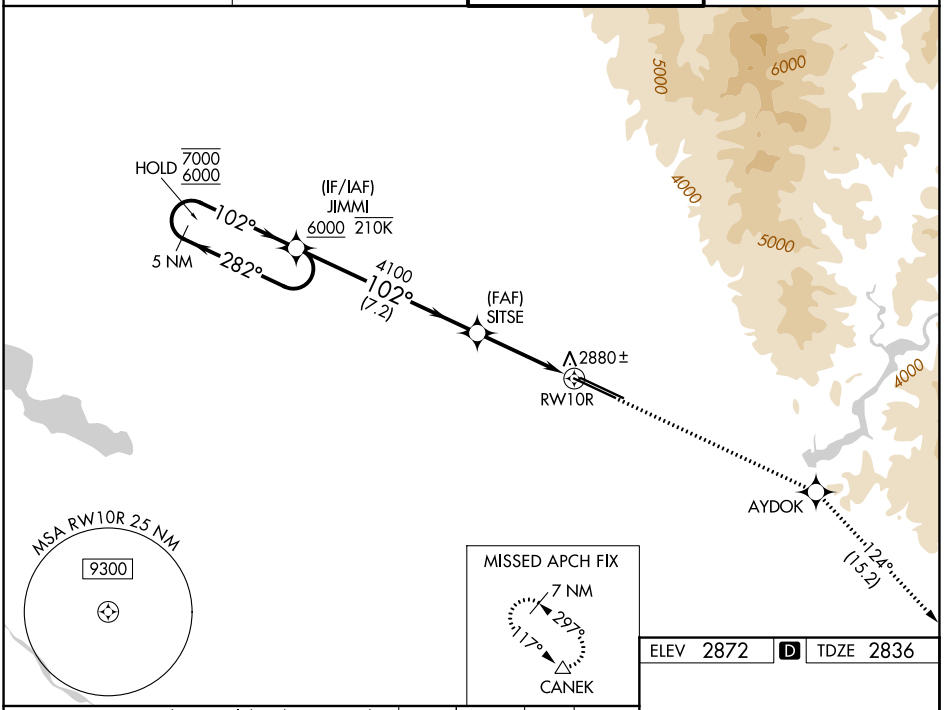

VGSI and RNAV glidepath not coincident (VGSI Angle 3.00/TCH 64).

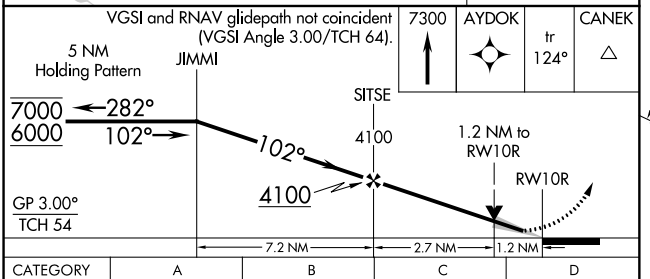

ELEV 2872 D TDZE 2836

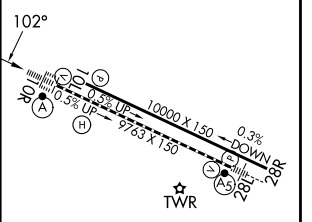

CATEGORY	A	B	C	D
LPV DA	3036/18 200 (200-½)			
LNAV/VNAV DA	3173/26 337 (400-½)			
LNAV MDA	3260/24 424 (400-½)		3260/40 424 (400-¾)	
CIRCLING	3440-1 568 (600-1)		3640-2¼ 768 (800-2¼)	3820-3 948 (1000-3)

REIL Rwy 10L
TDZL/RCLS Rwys 10R and 28L
HIRL Rwys 10L-28R and 10R-28L

NW-1, 29 OCT 2026 to 26 NOV 2026

BOISE, IDAHO
Amdt 3 14JUL22
43°34'N-116°13'W
BOISE AIR TRML/GOWEN FLD (BOI)
RNAV (GPS) Y RWY 10R