RNAV (GPS) Y RWY 28R

BOISE AIR TRML/GOWEN FLD (BOI)

WAAS	APP CRS	Rwy Ldg	10000
CH 65803	282°	TDZE	2871
W28B		Apt Elev	2871

For uncompensated Baro-VNAV systems, LNAV/VNAV NA below -12°C (11°F) or above 52°C (126°F).
Circling NA north of Rwy 10L-28R. DME/DME RNP-0.3 NA.

MISSED APPROACH: Climb to 6000 direct ATTOL and hold, continue climb-in-hold to 6000.

D-ATIS	BIG SKY APP CON	BOISE TOWER	GND CON
123.9 290.4	119.6 269.4	118.1 257.8	121.7 348.6

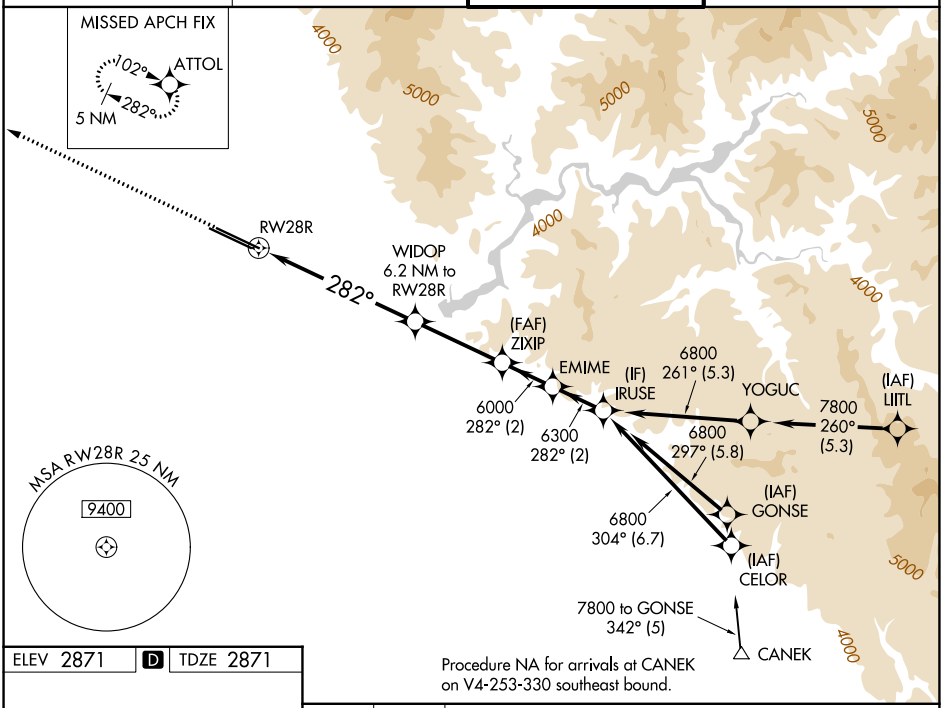

ELEV 2871 | D | TDZE 2871

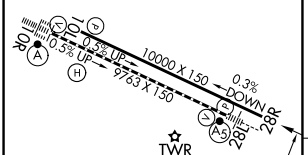



CATEGORY	A	B	C	D
LPV DA	3121-¾	250 (300-¾)		
LNAV/VNAV DA	3199-1	328 (400-1)		
LNAV MDA	3660-1¼	789 (800-1¼)	3660-2½	789 (800-2½)
CIRCLING	3660-1¼	789 (800-1¼)	3740-2½ 869 (900-2½)	3820-3 949 (1000-3)

REIL Rwy 10L
TDZL/RCLS Rwys 10R and 28L
HIRL Rwys 10L-28R and 10R-28L

NW-1, 29 OCT 2026 to 26 NOV 2026
NW-1, 29 OCT 2026 to 26 NOV 2026