ILS or LOC RWY 32

BUFFALO NIAGARA INTL (BUF)

LOC/DME I-BNQ	APP CRS	Rwy Ldg	6121
109.95	318°	TDZE	713
Chan 36 (Y)		Apt Elev	727

DME required. RNP APCH-GPS.

MALSR

MISSED APPROACH: Climb to 3000 direct YULCU and on track 235° to SUSKE and hold.

D-ATIS	BUFFALO APP CON	BUFFALO TOWER	GND CON
135.35	126.15 263.125	120.5 257.8	133.2 257.8

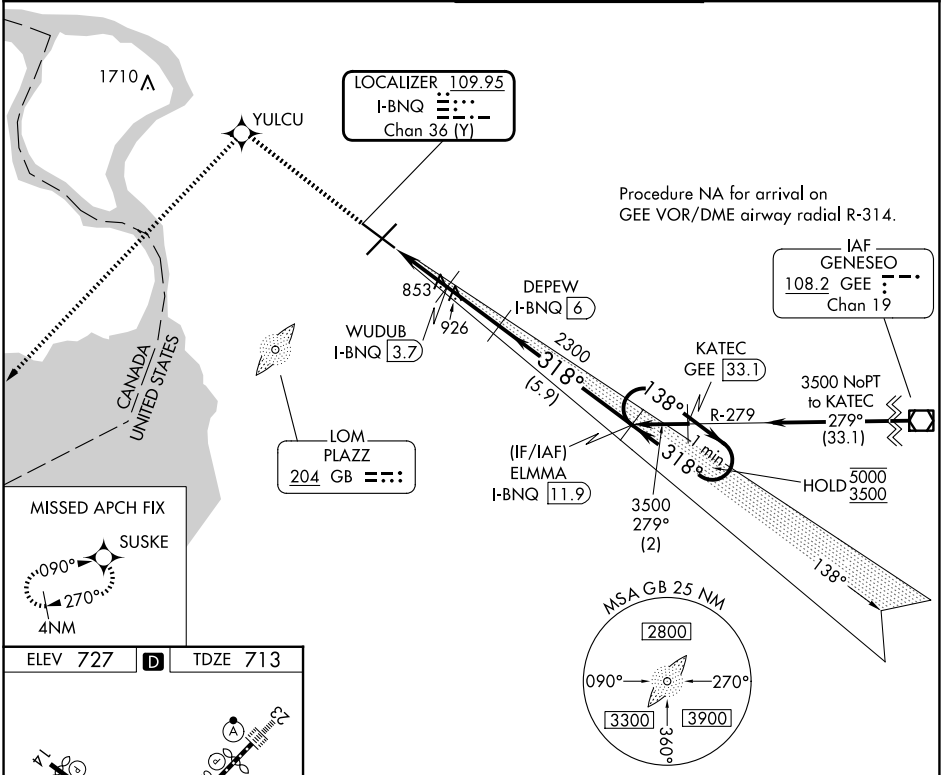

ELEV 727 D TDZE 713

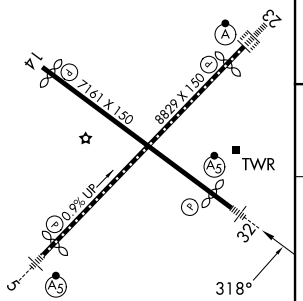

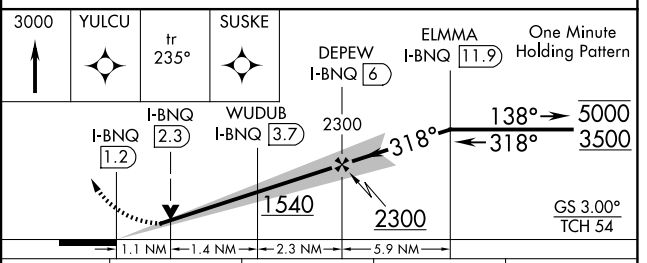

CATEGORY	A	B	C	D
S-ILS 32	913-½ 200 (200-½)			
S-LOC 32	1120-½ 407 (400-½)		1120-¾ 407 (400-¾)	
CIRCLING	1200-1 473 (500-1)		1220-1½ 493 (500-1½)	1340-2 613 (700-2)

REIL Rwy 14
TDZL/RCLS Rwys 5 and 23
HIRL Rwys 5-23 and 14-32

NE-2, 29 OCT 2026 to 26 NOV 2026
NE-2, 29 OCT 2026 to 26 NOV 2026