WAAS CH 58129 W14A	APP CRS 138°	Rwy Ldg 6121 TDZE 710 Apt Elev 727

RNAV (GPS) RWY 14

BUFFALO NIAGARA INTL (BUF)

RNP APCH.

Helicopter visibility reduction below ¾ SM NA.

MISSED APPROACH: Climb to 3500 direct WALES and hold.

D-ATIS	BUFFALO APP CON	BUFFALO TOWER	GND CON
135.35	126.15 263.125	120.5 257.8	133.2 257.8

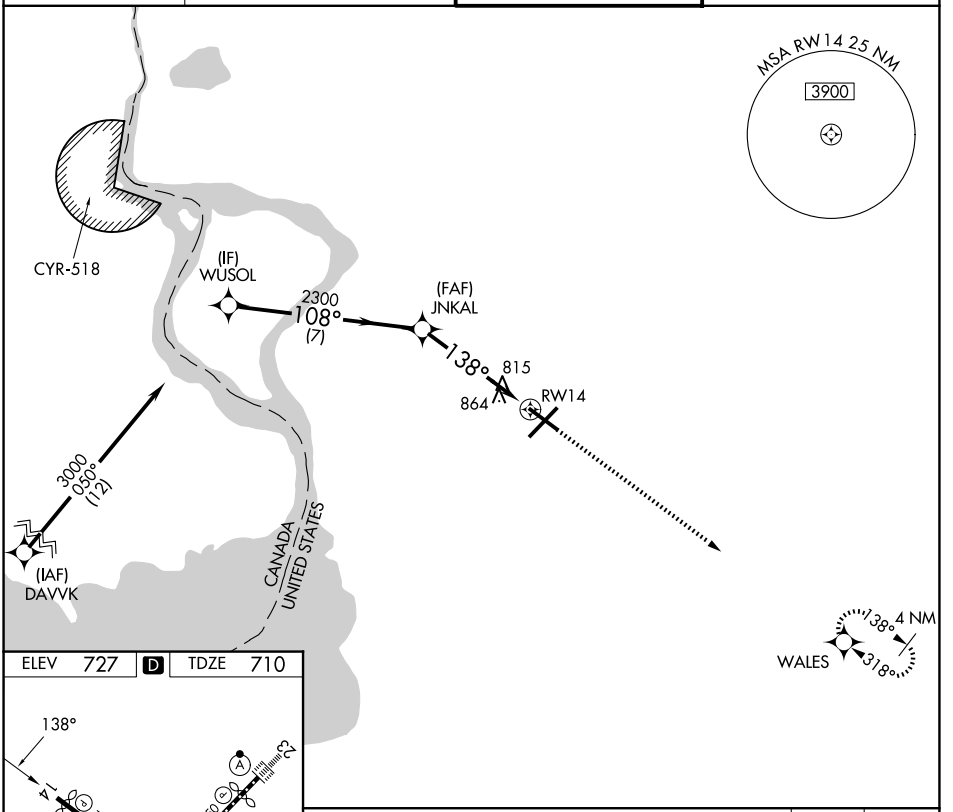

ELEV 727 D TDZE 710

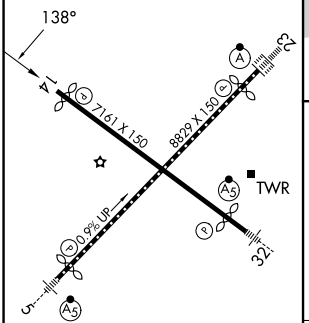

REIL Rwy 14
TDZL/RCLS Rwys 5 and 23
HIRL Rwys 5-23 and 14-32

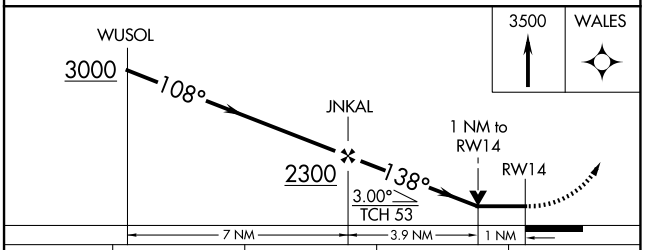

CATEGORY	A	B	C	D
LP MDA	1080-1	370 (400-1)	1080-1⅛	370 (400-1⅛)
LNAV MDA	1120-1	410 (400-1)	1120-1¼	410 (400-1¼)
CIRCLING	1200-1	473 (500-1)	1220-1½ 493 (500-1½)	1340-2 613 (700-2)

NE-2, 29 OCT 2026 to 26 NOV 2026
NE-2, 29 OCT 2026 to 26 NOV 2026