RNAV (GPS) RWY 32

BUFFALO NIAGARA INTL (BUF)

WAAS	APP CRS	Rwy Ldg	6121
CH 81811	318°	TDZE	713
W32A		Apt Elev	727

RNP APCH - GPS

For uncompensated Baro-VNAV systems LNAV/VNAV NA below -17°C or above 54°C. For inop ALS, increase LNAV/VNAV visibility all Cats to 1 SM. Inop table does not apply to LPV all Cats.

MALSR

MISSED APPROACH: Climb to 3000 direct YULCU on track235° to SUSKE and hold.

D-ATIS	BUFFALO APP CON	BUFFALO TOWER	GND CON
135.35	126.15 263.125	120.5 257.8	133.2 257.8

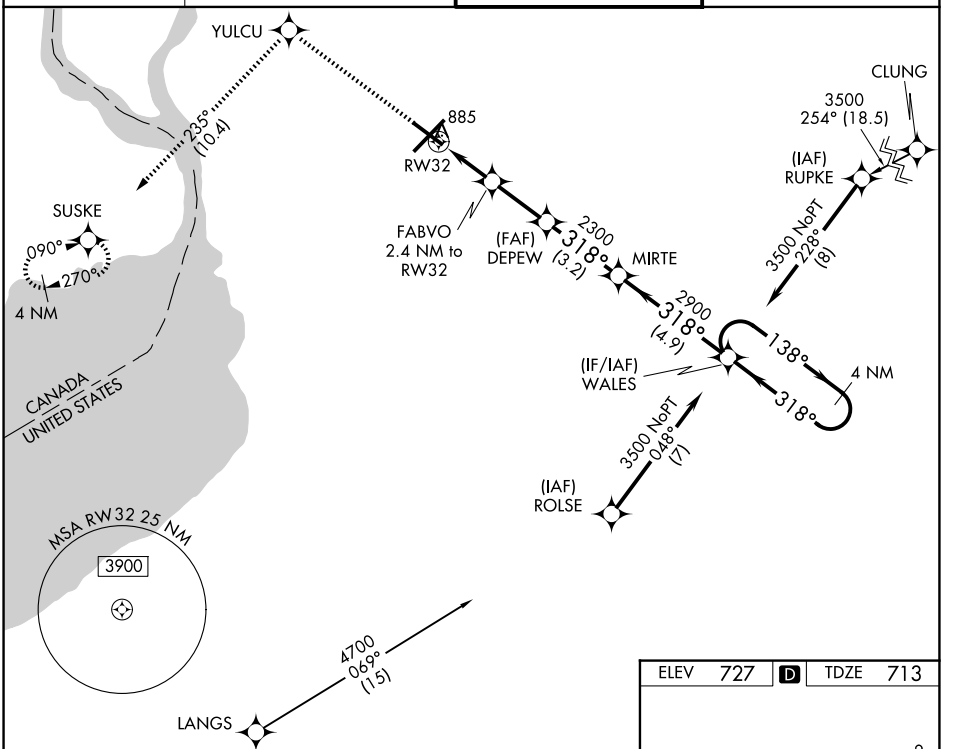

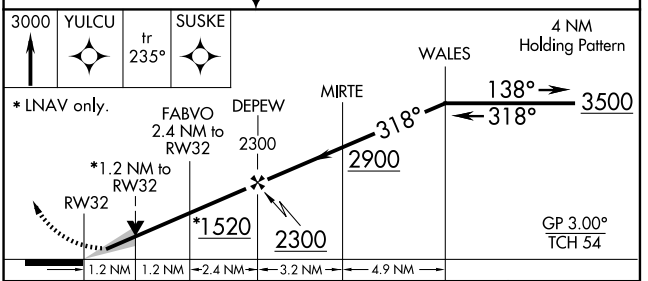

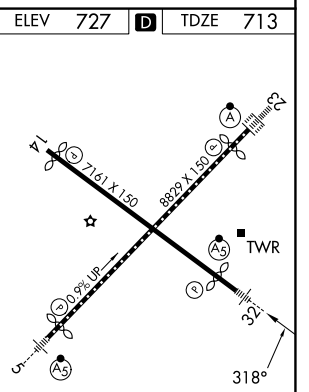

CATEGORY	A	B	C	D
LPV DA	913-½ 200 (200-½)			
LNAV/VNAV DA	1092-⅝ 379 (400-⅝)			
LNAV MDA	1140-½ 427 (500-½)		1140-¾ 427 (500-¾)	
CIRCLING	1200-1 473 (500-1)		1220-1½ 493 (500-1½)	1340-2 613 (700-2)

REIL Rwy 14
TDZL/RCLS Rwys 5 and 23
HIRL Rwys 5-23 and 14-32

NE-2, 29 OCT 2026 to 26 NOV 2026
NE-2, 29 OCT 2026 to 26 NOV 2026