RNAV (GPS) Y RWY 23

BUFFALO NIAGARA INTL (BUF)

WAAS	APP CRS	Rwy Ldg	7569
CH 77511	235°	TDZE	726
W23A		Apt Elev	727

RNP APCH - GPS

For uncompensated Baro-VNAV systems, LNAV/VNAV NA below -17°C or above 54°C.

ALSF-2

MISSED APPROACH: Climb to 3000 direct WABUS and hold.

D-ATIS	BUFFALO APP CON	BUFFALO TOWER	GND CON
135.35	126.15 263.125	120.5 257.8	133.2 257.8

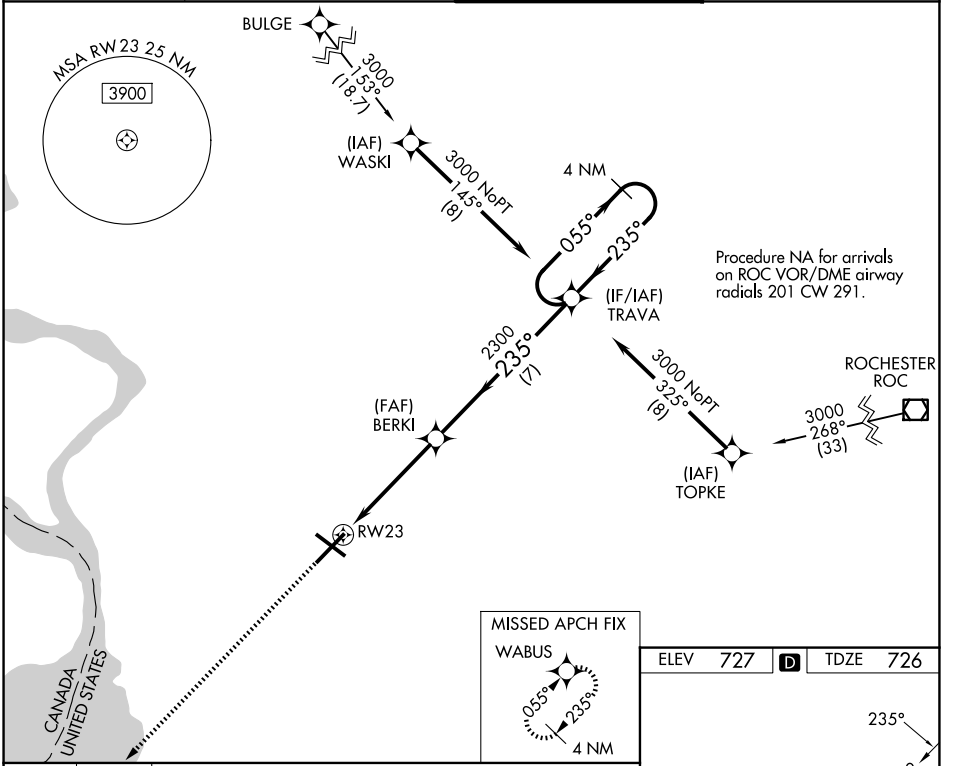

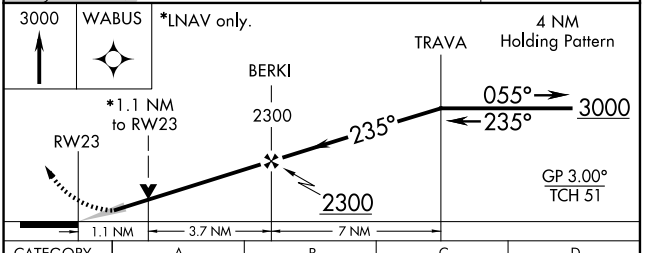

CATEGORY	A	B	C	D
LPV DA	926/18	200 (200-½)		
LNAV/VNAV DA	1050/30	324 (400-⅝)		
LNAV MDA	1140/24	414 (500-½)	1140/40	414 (500-¾)
CIRCLING	1200-1	473 (500-1)	1220-1½ 493 (500-1½)	1340-2 613 (700-2)

ELEV 727	D	TDZE 726

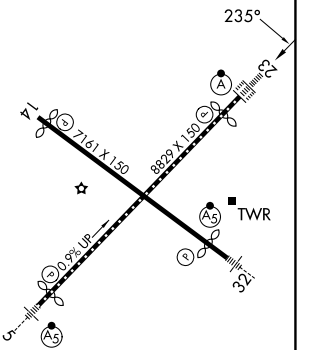

REIL Rwy 14
TDZL/RCLS Rwys 5 and 23
HIRL Rwys 5-23 and 14-32

NE-2, 29 OCT 2026 to 26 NOV 2026
NE-2, 29 OCT 2026 to 26 NOV 2026