RNAV (GPS) Y RWY 5

BUFFALO NIAGARA INTL (BUF)

WAAS CH 70311 W05A	APP CRS 055°	Rwy Ldg 7569 TDZE 708 Apt Elev 727

RNP APCH - GPS

For uncompensated Baro-VNAV systems, LNAV/VNAV NA below -17°C or above 54°C.

MALSR

MISSED APPROACH: Climb to 3000 direct TRAVA and hold.

D-ATIS	BUFFALO APP CON	BUFFALO TOWER	GND CON
135.35	126.15 263.125	120.5 257.8	133.2 257.8

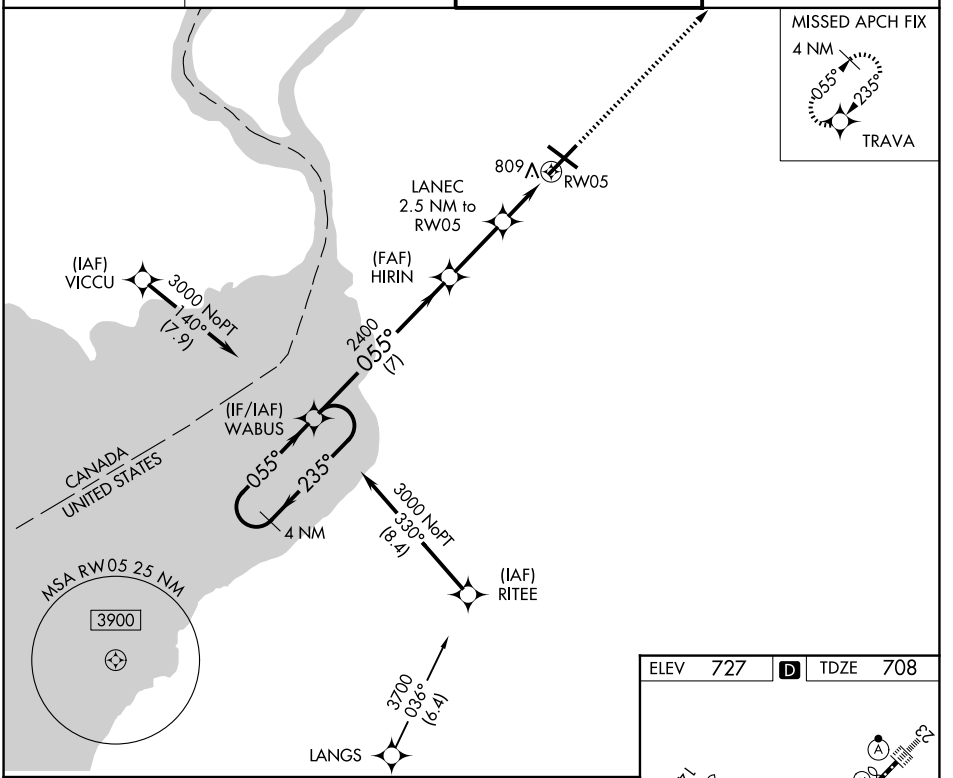

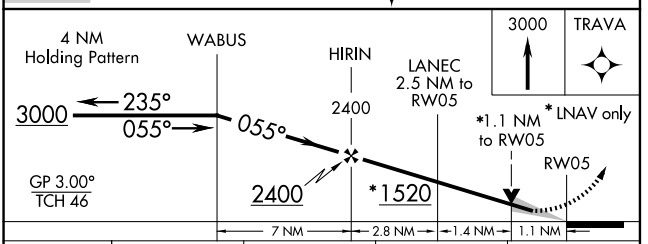

CATEGORY	A	B	C	D
LPV DA	908/18	200 (200-½)		
LNAV/VNAV DA	997/24	289 (300-½)		
LNAV MDA	1060/24	352 (400-½)	1060/35	352 (400-⅝)
CIRCLING	1200-1	473 (500-1)	1220-1½ 493 (500-1½)	1340-2 613 (700-2)

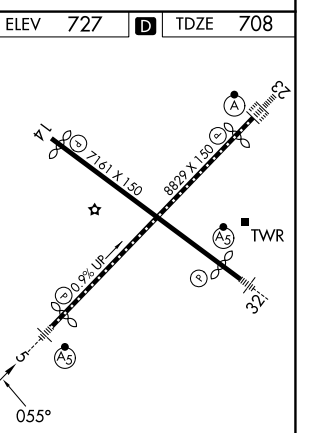

REIL Rwy 14
TDZL/RCLS Rwys 5 and 23
HIRL Rwys 5-23 and 14-32

NE-2, 29 OCT 2026 to 26 NOV 2026
NE-2, 29 OCT 2026 to 26 NOV 2026