WAAS	APP CRS	Rwy Ldg	5719
CH 40114	213°	TDZE	1420
W21A		Apt Elev	1428

RNAV (GPS) RWY 21

DULUTH INTL (DLH)

T A ASR — For uncompensated Baro-VNAV systems, LNAV/VNAV NA below -17°C (2°F) or above 46°C (115°F). DME/DME RNP- 0.3 NA. Rwy 21 helicopter visibility reduction below 3/4 SM NA.

MISSED APPROACH: Climb to 3200 direct OMARY and hold.

ATIS	DULUTH APP CON	DULUTH TOWER	GND CON
124.1 270.1	125.45 233.7	118.3 257.8	121.9 348.6

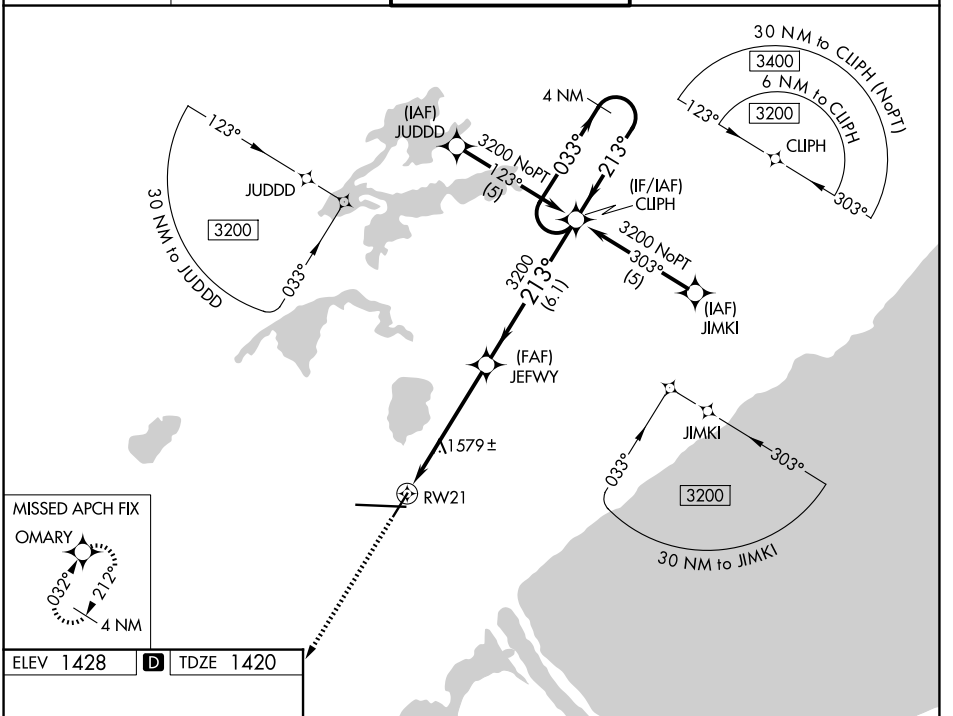

ELEV 1428 D TDZE 1420

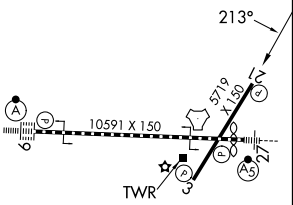

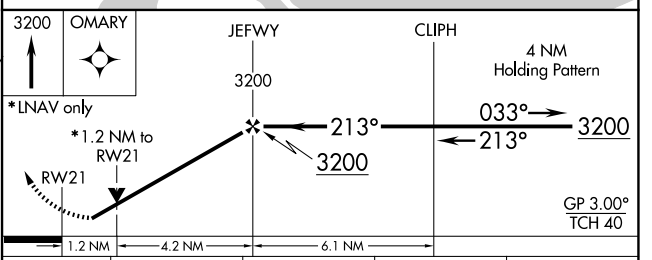

CATEGORY	A	B	C	D
LPV DA	1708-1 288 (300-1)			
LNAV/VNAV DA	1927-1¾ 507 (500-1¾)			
LNAV MDA	1840-1 420 (500-1)		1840-1¼ 420 (500-1¼)	
CIRCLING	1880-1 452 (500-1)	1900-1 472 (500-1)	1940-1½ 512 (600-1½)	2400-3 972 (1000-3)

TDZL/RCLS Rwy 9
REIL Rwys 3 and 21
HIRL Rwys 9-27
MIRL Rwys 3-21

NC-1, 29 OCT 2026 to 26 NOV 2026
NC-1, 29 OCT 2026 to 26 NOV 2026