RNAV (GPS) RWY 3

DULUTH INTL (DLH)

WAAS	APP CRS	Rwy Ldg	5719
CH 82314	033°	TDZE	1420
W03A		Apt Elev	1428

T A ASR — For uncompensated Baro-VNAV systems, LNAV/VNAV NA below -17°C (2°F) or above 46°C (115°F). DME/DME RNP-0.3 NA. Rwy 3 helicopter visibility reduction below ¾ SM NA.

MISSED APPROACH: Climb to 3200 direct CLIPH and hold.

ATIS	DULUTH APP CON	DULUTH TOWER	GND CON
124.1 270.1	125.45 233.7	118.3 257.8	121.9 348.6

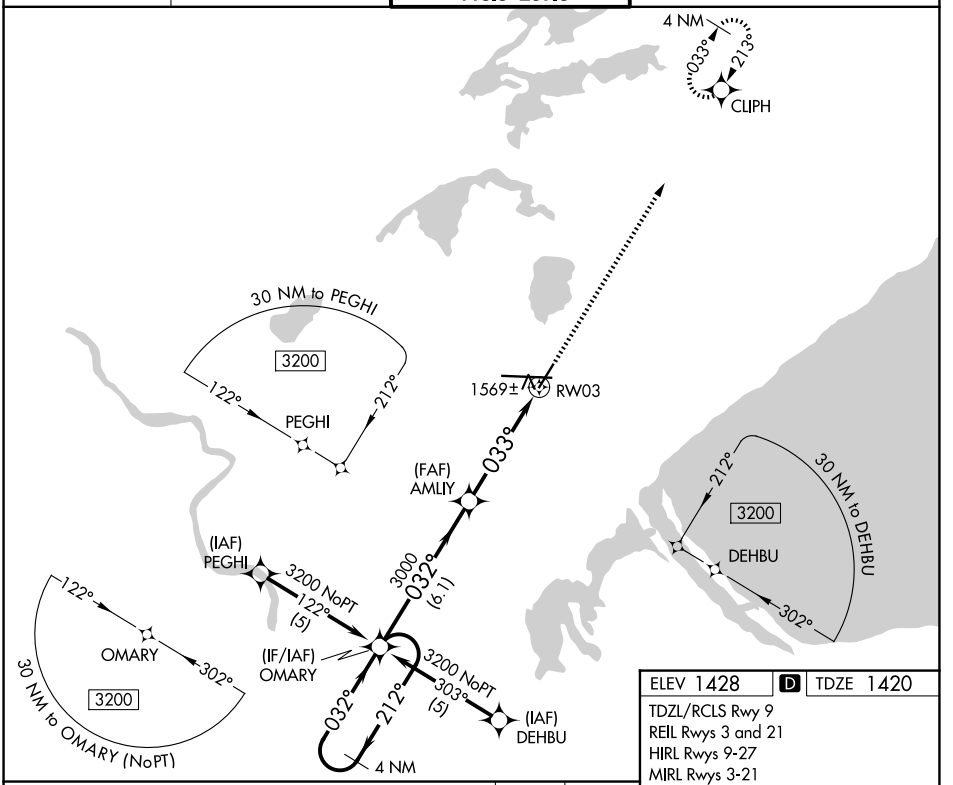

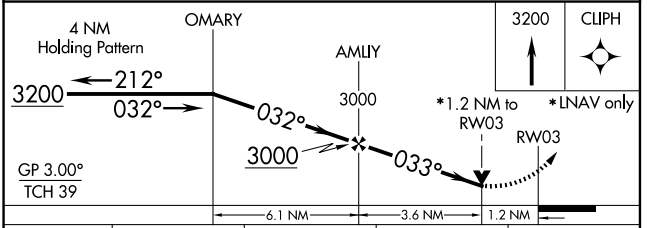

CATEGORY	A	B	C	D
LPV DA	1824-1½ 404 (400-1½)			
LNAV/VNAV DA	1874-1¾ 454 (500-1¾)			
LNAV MDA	1820-1 400 (400-1)			1820-1¼ 400 (400-1¼)
CIRCLING	1880-1 452 (500-1)	1900-1 472 (500-1)	1940-1½ 512 (600-1½)	2400-3 972 (1000-3)

ELEV 1428 D TDZE 1420

TDZL/RCLS Rwy 9
REIL Rwys 3 and 21
HIRL Rwys 9-27
MIRL Rwys 3-21

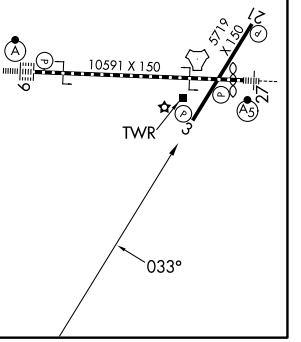

NC-1, 29 OCT 2026 to 26 NOV 2026
NC-1, 29 OCT 2026 to 26 NOV 2026