VOR/DME or TACAN RWY 21

DULUTH INTL (DLH)

VORTAC DLH	APP CRS	Rwy Ldg	5719
112.6	197°	TDZE	1420
Chan 73		Apt Elev	1428

Circling NA for Cat E southeast of Rwy 3-27.
Visibility reduction by helicopters NA.
ASR Rwy 21 Straight-in and Circling minimums NA at night.

MISSED APPROACH: Climb to 3800 direct DLH VORTAC then on DLH VORTAC R-192 to MIZOU/DLH 7 DME and hold.

ATIS	DULUTH APP CON	DULUTH TOWER	GND CON
124.1 270.1	125.45 233.7	118.3 257.8	121.9 348.6

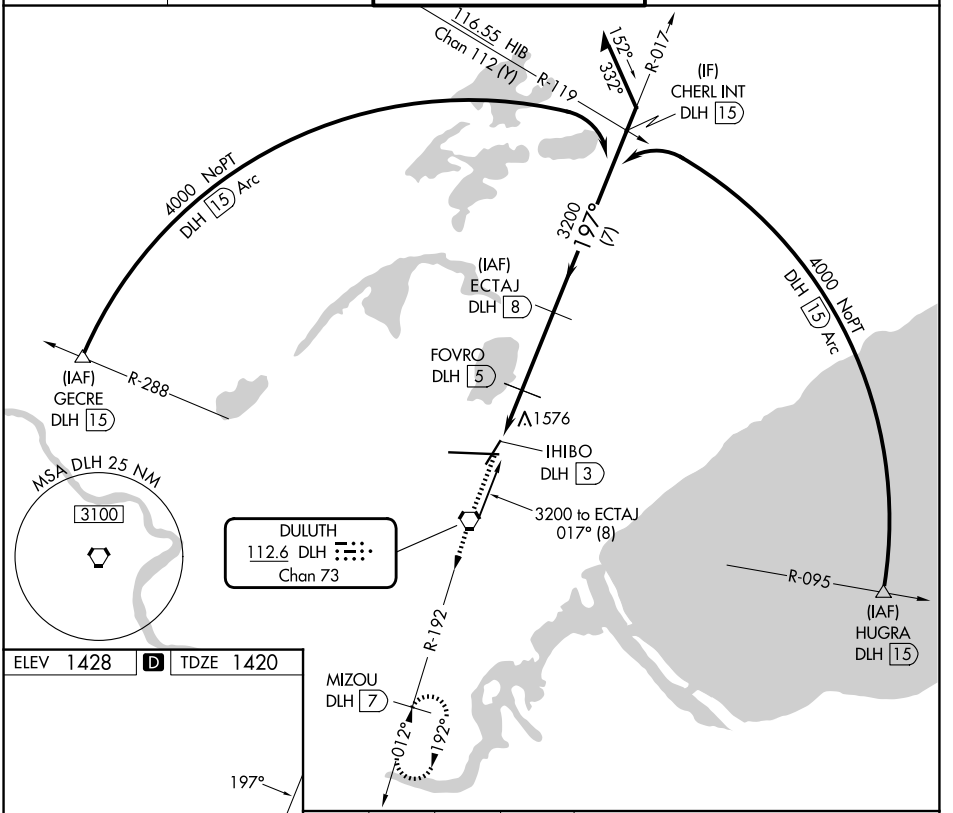

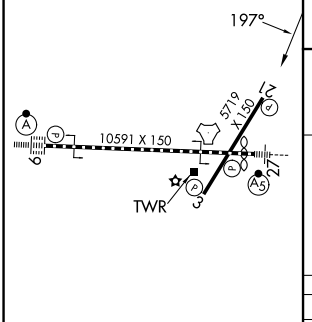

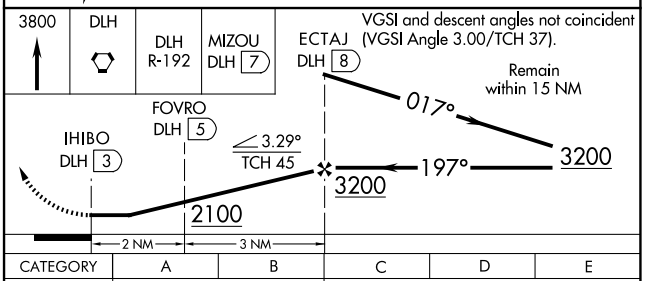

CATEGORY	A	B	C	D	E
S-21	1860-1	440 (500-1)		1860-1⅜	440 (500-1⅜)
CIRCLING	1880-1 452 (500-1)	1900-1 472 (500-1)	1940-1½ 512 (600-1½)	2400-3	972 (1000-3)

TDZL/RCLS Rwy 9
REIL Rwys 3 and 21
HIRL Rwys 9-27
MIRL Rwys 3-21

NC-1, 29 OCT 2026 to 26 NOV 2026
NC-1, 29 OCT 2026 to 26 NOV 2026