RNAV (GPS) RWY 13

SMITH FLD (SMD)

WAAS CH 69220 W13A	APP CRS 133°	Rwy Ldg 2623 TDZE 836 Apt Elev 836

RNP APCH.

NA -21°C

Procedure NA at night. Rwy 13 helicopter visibility reduction below 1 SM NA. For uncompensated Baro-VNAV systems, LNAV/VNAV NA below -16°C or above 54°C. When local altimeter setting not received, use Fort Wayne Intl altimeter setting: increase LPV DA to 1162 feet; LNAV/VNAV DA to 1435 feet; increase all MDA 40 feet and LNAV Cat C visibility ¼ SM. Baro-VNAV NA when using Fort Wayne Intl altimeter setting.

MISSED APPROACH: Climb to 2600 direct CUKEP and on track 043° to ZOBID and on track 313° to OHOCY and on track 280° to UDOMY and hold.

AWOS-3	FORT WAYNE APP CON	UNICOM
124.55	127.2 284.6	122.8 (CTAF) L

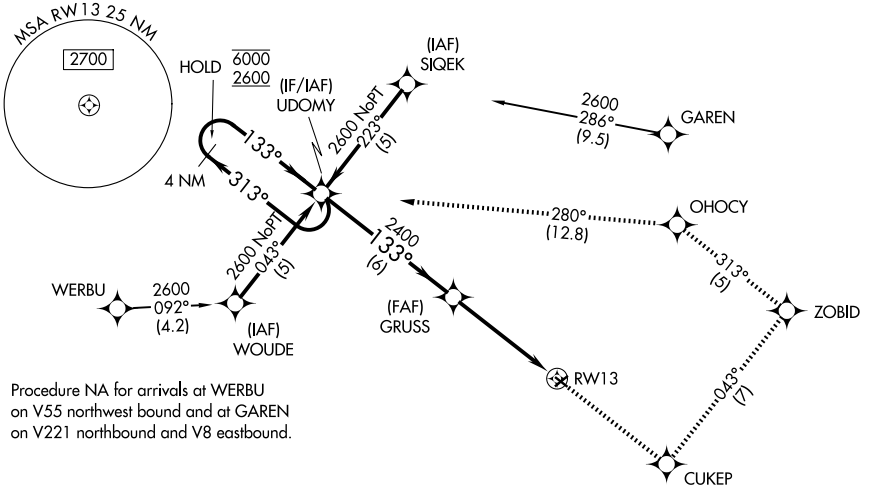

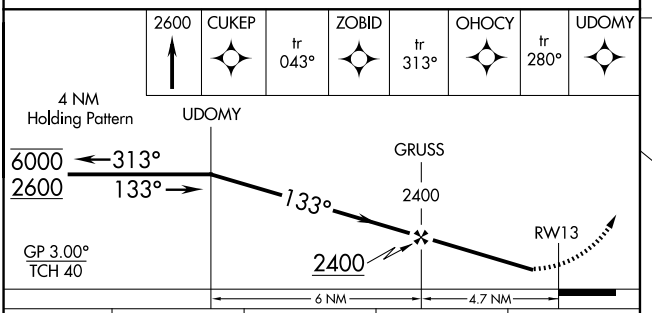

CATEGORY	A	B	C	D
LPV DA	1135-1 299 (300-1)			NA
LNAV/VNAV DA	1408-2 572 (600-2)			NA
LNAV MDA	1340-1 504 (600-1)		1340-1½ 504 (600-1½)	NA
CIRCLING	1400-1 564 (600-1)		1940-3 1104 (1200-3)	NA

ELEV 836 TDZE 836

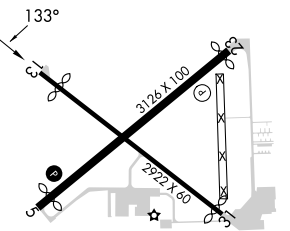

MIRL Rwys 5-23 and 13-31 L

EC-2, 29 OCT 2026 to 26 NOV 2026
EC-2, 29 OCT 2026 to 26 NOV 2026