RNAV (GPS) RWY 23

SMITH FLD (SMD)

WAAS	APP CRS	Rwy Ldg	3035
CH 65738	236°	TDZE	834
W23A		Apt Elev	836

RNP APCH - GPS.

T NA -21°C

Rwy 23 helicopter visibility reduction below 1 SM NA. Circling to Rwy 13/31 NA at night. When local altimeter setting not received, use FWA altimeter setting and increase all MDAs 40 feet and LNAV visibility Cat C ⅛ SM and LP visibility Cat C ⅛ SM.

MISSED APPROACH: Climb to 2700 direct JISUD and on track 294° to WERBU and hold.

AWOS-3	FORT WAYNE APP CON	UNICOM
124.55	127.2 284.6	122.8 (CTAF) L

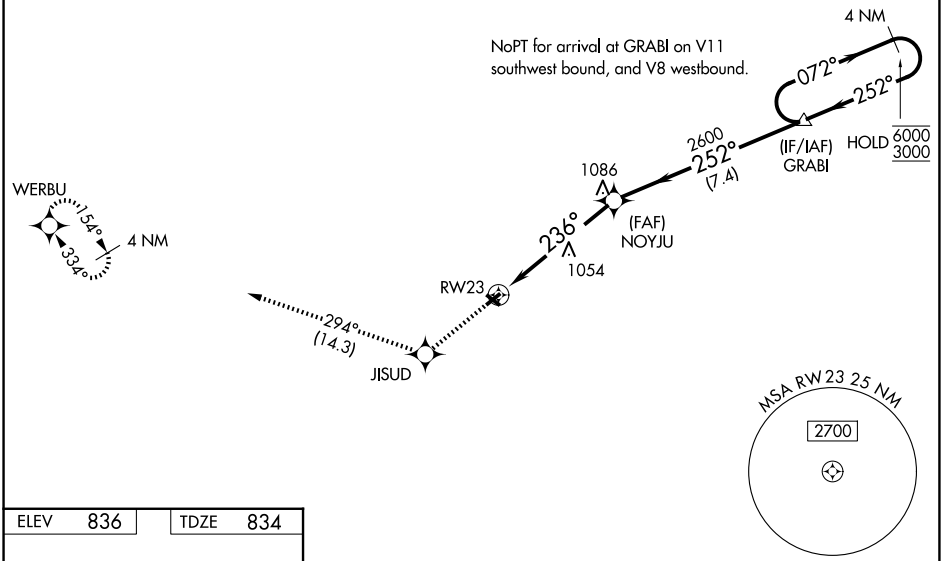

ELEV 836 TDZE 834

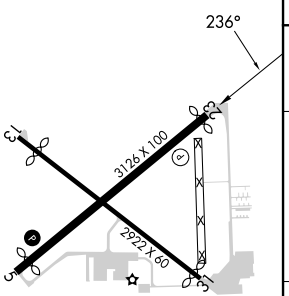

MIRL Rwys 5-23 and 13-31 L

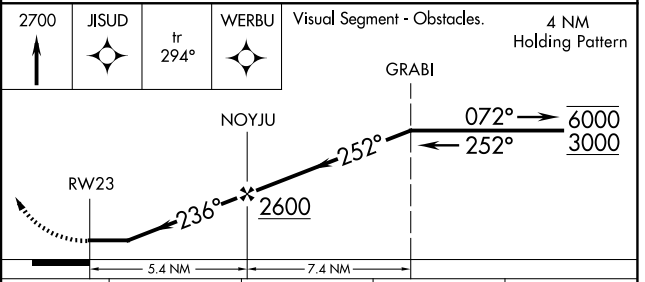

CATEGORY	A	B	C	D
LP MDA	1360-1	526 (600-1)	1360-1½ 526 (600-1½)	NA
LNAV MDA	1400-1	566 (600-1)	1400-1⅝ 566 (600-1⅝)	NA
CIRCLING	1400-1	564 (600-1)	1940-3 1104 (1200-3)	NA

EC-2, 29 OCT 2026 to 26 NOV 2026
EC-2, 29 OCT 2026 to 26 NOV 2026