RNAV (GPS) RWY 31

SMITH FLD (SMD)

WAAS	APP CRS	Rwy Ldg	2821
CH 77638	313°	TDZE	836
W31A		Apt Elev	836

NA
-21°C

Rwy 31 helicopter visibility reduction below 1 SM NA. DME/DME RNP-0.3 NA. Procedure NA at night. When local altimeter setting not received, use Fort Wayne Intl altimeter setting and increase all MDA 40 feet, LP Cat C visibility ¼ SM and LNAV Cat C visibility ⅛ SM.

MISSED APPROACH: Climb to 2700 direct GRUSS and on track 273° to WERBU and hold.

AWOS-3	FORT WAYNE APP CON	UNICOM
124.55	127.2 284.6	122.8 (CTAF) L

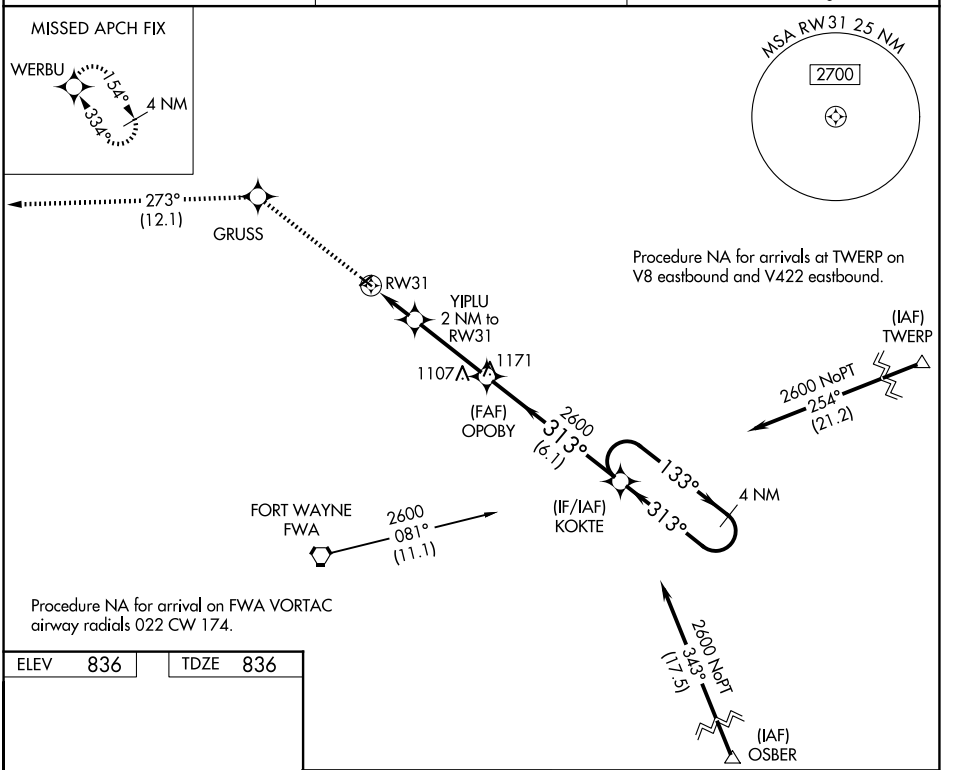

ELEV 836	TDZE 836

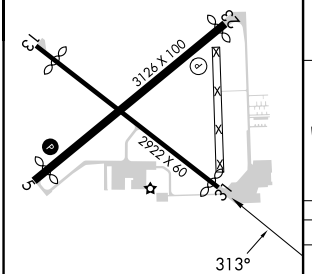

MIRL Rwys 5-23 and 13-31 L

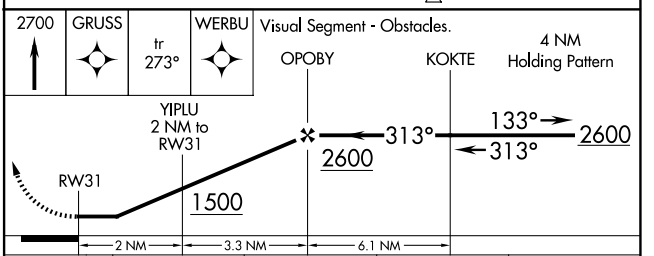

CATEGORY	A	B	C	D
LP MDA	1240-1 404 (500-1)		1240-1⅛ 404 (500-1⅛)	NA
LNAV MDA	1260-1 424 (500-1)		1260-1¼ 424 (500-1¼)	NA
CIRCLING	1400-1 564 (600-1)		1940-3 1104 (1200-3)	NA

EC-2, 29 OCT 2026 to 26 NOV 2026
EC-2, 29 OCT 2026 to 26 NOV 2026