RNAV (GPS) RWY 5

SMITH FLD (SMD)

APP CRS	Rwy Ldg	2925
056°	TDZE	834
	Apt Elev	836

RNP APCH - GPS.

Rwy 5 helicopter visibility reduction below ¾ NA. Circling to Rwy 13/31 NA at night. When local altimeter setting not received, use FWA altimeter setting and increase all MDAs 40 feet. VDP NA with FWA altimeter setting.

NA

-21°C

MISSED APPROACH: Climb to 2700 direct INODY and on track 331° to IVUNY and on track 256° to WERBU and hold.

AWOS-3	FORT WAYNE APP CON	UNICOM
124.55	127.2 284.6	122.8 (CTAF) L

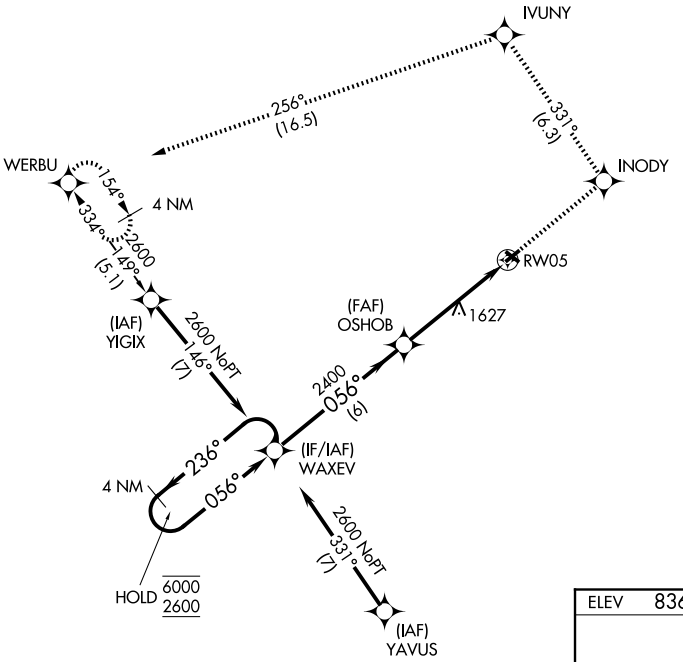

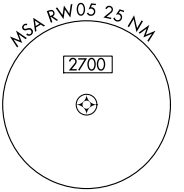

ELEV	836	TDZE	834

4 NM
Holding Pattern

2700	INODY	tr 331°	IVUNY	tr 256°	WERBU

Visual Segment - Obstacles.

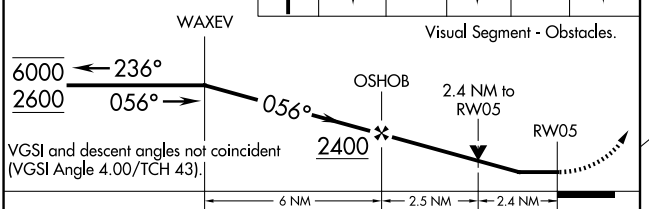

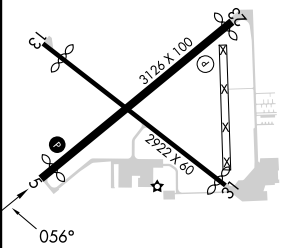

CATEGORY	A	B	C	D
LNAV MDA	1880-1¼ 1046 (1100-1¼)	1880-1½ 1046 (1100-1½)	1880-3 1046 (1100-3)	NA
CIRCLING	1880-1¼ 1044 (1100-1¼)	1880-1½ 1044 (1100-1½)	1940-3 1104 (1200-3)	NA

MIRL Rwys 5-23 and 13-31 L

EC-2, 29 OCT 2026 to 26 NOV 2026
EC-2, 29 OCT 2026 to 26 NOV 2026