LOC I-GRI	APP CRS	Rwy Ldg	7002
111.9	353°	TDZE	1847
		Apt Elev	1847

ILS or LOC RWY 35
CENTRAL NEBRASKA RGNL (GRI)

DME required for LOC only.

For inop ALS, increase S-LOC 35 Cat C/D visibility to RVR 6000. DME from GRI VOR/DME, DME use requires simultaneous reception of I-GRI and GRI DME. *RVR 1800 authorized with use of FD or AP or HUD to DA. (NA when using Aurora altimeter setting).

MALSR

MISSED APPROACH: Climb to 3600 then climbing left turn to 3800 direct GRI VOR/DME and hold, continue climb-in-hold to 3800.

ATIS	MINNEAPOLIS CENTER	GRAND ISLAND TOWER★	GND CON	UNICOM
127.4	119.4 278.8	118.2 (CTAF) L 259.3	121.9 259.3	122.95

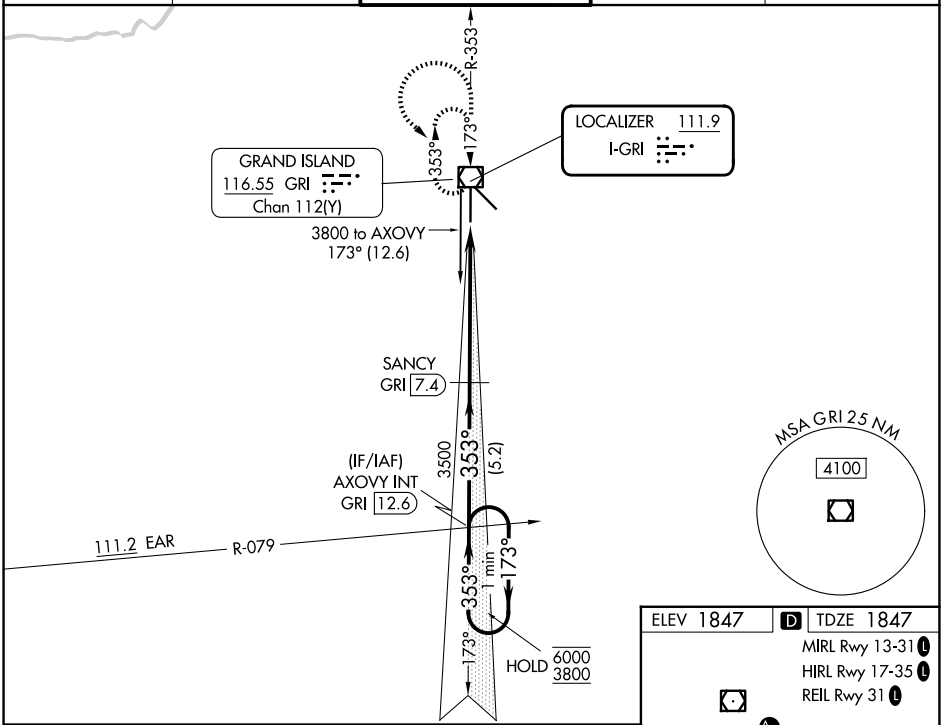

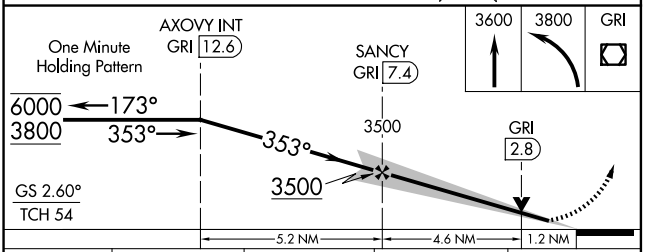

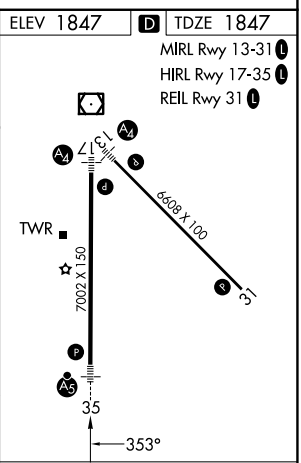

FAF to MAP 5.8 NM

Knots	60	90	120	150	180
Min:Sec	5:48	3:52	2:54	2:19	1:56

CATEGORY	A	B	C	D
S-ILS 35*	2047/24 200 (200-½)			
S-LOC 35	2240/24 393 (400-½)		2240/35 393 (400-⅝)	
CIRCLING	2300-1 453 (500-1)		2400-1½ 553 (600-1½)	2560-2¼ 713 (800-2¼)

NC-2, 29 OCT 2026 to 26 NOV 2026
NC-2, 29 OCT 2026 to 26 NOV 2026