LOC I-GRI	APP CRS	Rwy Ldg	7002
111.9	173°	TDZE	1844
		Apt Elev	1847

LOC/DME BC RWY 17
CENTRAL NEBRASKA RGNL (GRI)

Simultaneous reception of I-GRI and GRI DME required. When local altimeter setting not received, use Aurora altimeter setting and increase all MDA 60 feet, and S-17 Cat D visibility ¼ SM and Circling Cat C/D visibility ¼ SM.

MALS

MISSED APPROACH: Climb to 3700 on heading 170° then right turn direct GRI VOR/DME and hold.

ATIS	MINNEAPOLIS CENTER	GRAND ISLAND TOWER★	GND CON	UNICOM
127.4	119.4 278.8	118.2 (CTAF) L 259.3	121.9 259.3	122.95

BACK COURSE

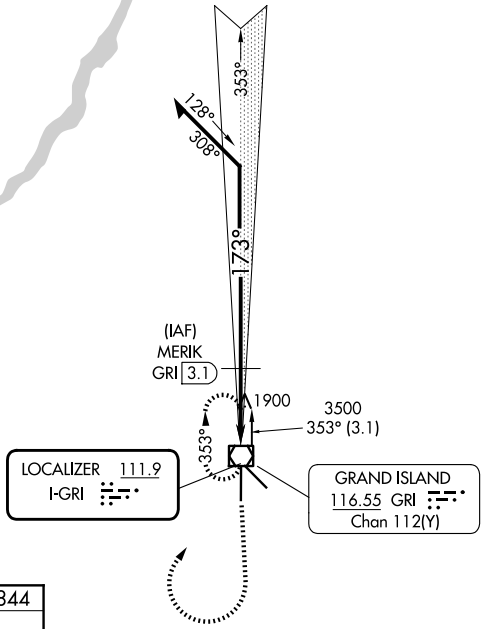

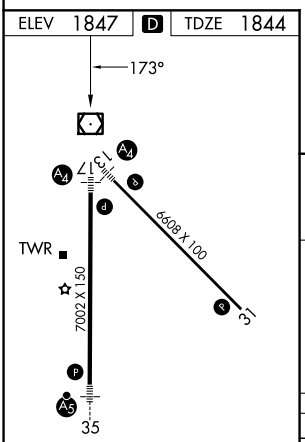

MIRL Rwy 13-31 L
HIRL Rwy 17-35 L
REIL Rwy 31 L

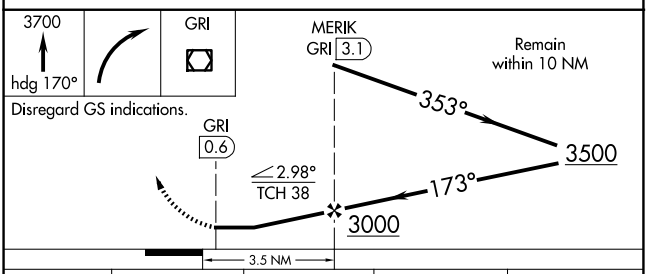

CATEGORY	A	B	C	D
S-17	2160-¾ 316 (400-¾)			2160-1 316 (400-1)
CIRCLING	2300-1 453 (500-1)		2400-1½ 553 (600-1½)	2560-2¼ 713 (800-2¼)

NC-2, 29 OCT 2026 to 26 NOV 2026
NC-2, 29 OCT 2026 to 26 NOV 2026