APP CRS	Rwy Ldg	6608
128°	TDZE	1842
	Apt Elev	1847

RNAV (GPS) RWY 13

CENTRAL NEBRASKA RGNL (GRI)

RNP APCH - GPS.

MALS

MISSED APPROACH: Climb to 4100 direct AGEKY and hold.

ATIS	MINNEAPOLIS CENTER	GRAND ISLAND TOWER ★	GND CON	UNICOM
127.4	119.4 278.8	118.2 (CTAF) L 259.3	121.9 259.3	122.95

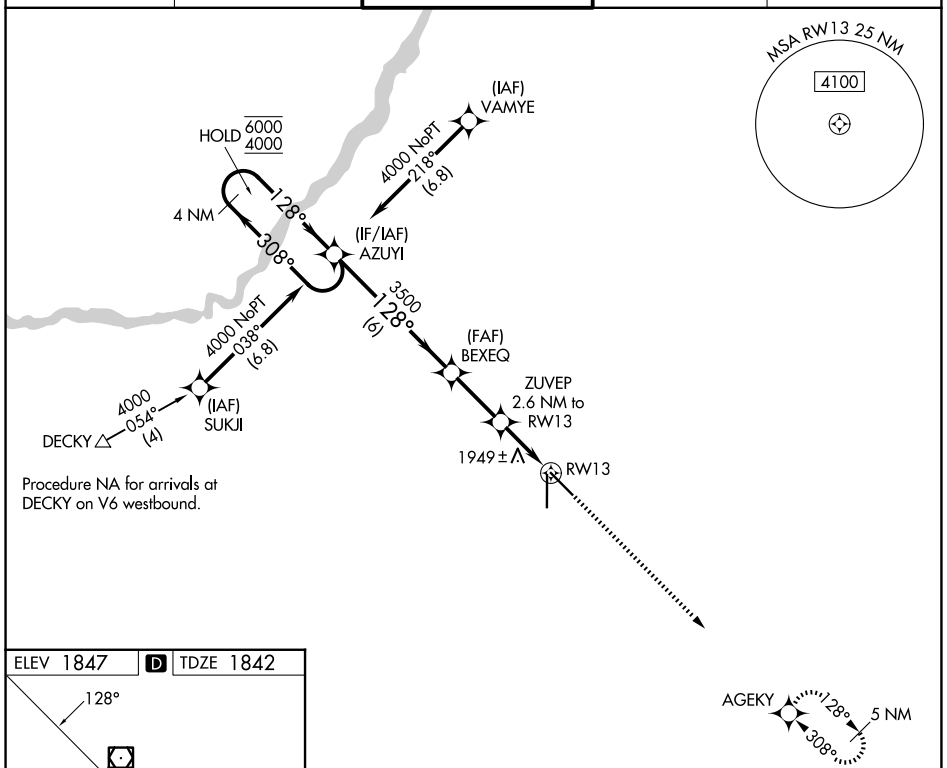

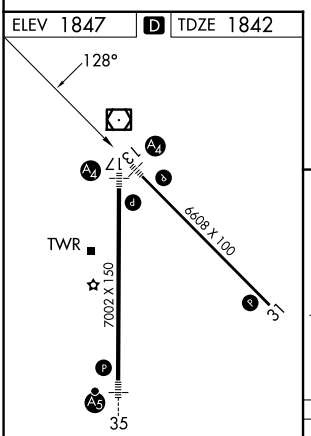

MIRL Rwy 13-31 L
HIRL Rwy 17-35 L
REIL Rwy 31 L

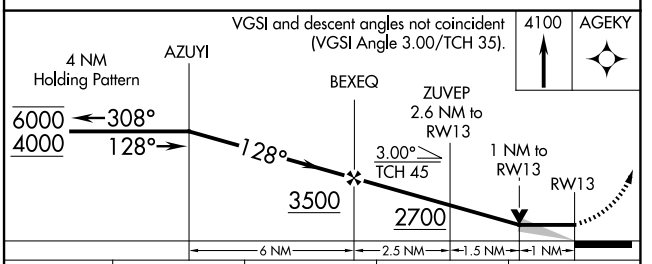

CATEGORY	A	B	C	D
LNAV MDA	2200-¾ 358 (400- ¾)			
CIRCLING	2300-1 453 (500-1)		2400-1½ 553 (600-1½)	2560-2¼ 713 (800-2¼)

NC-2, 29 OCT 2026 to 26 NOV 2026
NC-2, 29 OCT 2026 to 26 NOV 2026